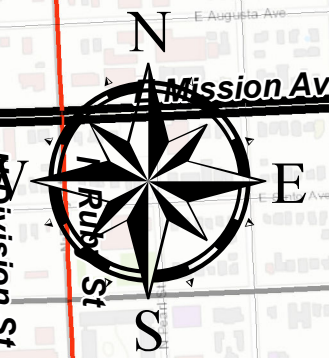










Tree Equity Spokane Riverside

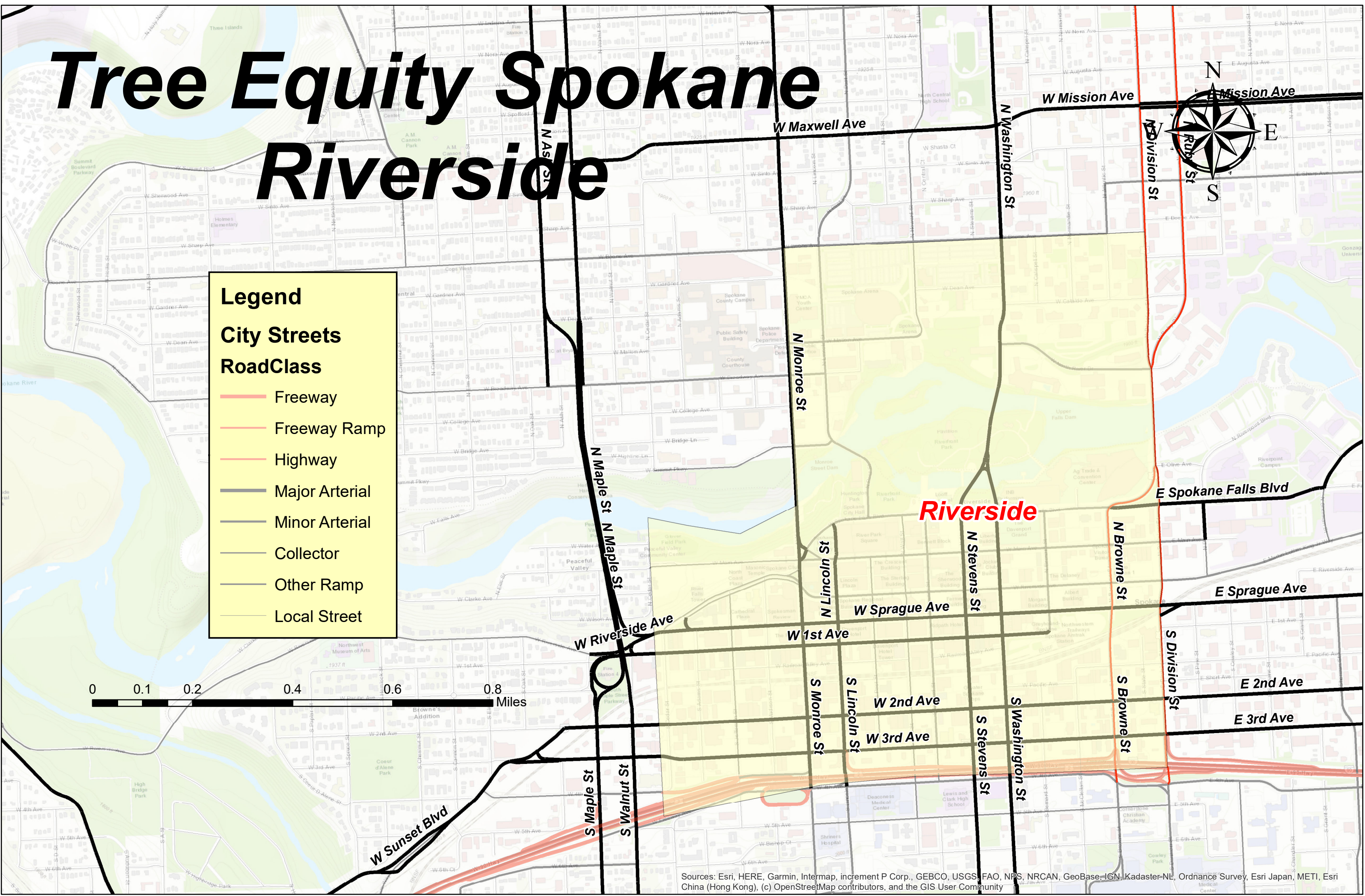


Legend

City Streets

RoadClass

-  Freeway
-  Freeway Ramp
-  Highway
-  Major Arterial
-  Minor Arterial
-  Collector
-  Other Ramp
-  Local Street



Sources: Esri, HERE, Garmin, Intermap, increment P Corp., GEBCO, USGS, FAO, NPS, NRCAN, GeoBase, IGN, Kadaster-NL, Ordnance Survey, Esri Japan, METI, Esri China (Hong Kong), (c) OpenStreetMap contributors, and the GIS User Community