

# Tree Equity Spokane









## Minnehaha

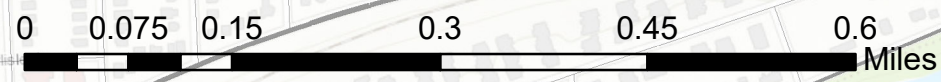


**Legend**

**City Streets**

**RoadClass**

-  Freeway
-  Freeway Ramp
-  Highway
-  Major Arterial
-  Minor Arterial
-  Collector
-  Other Ramp
-  Local Street



**Minnehaha**

Sources: Esri, HERE, Garmin, Intermap, increment P Corp., GEBCO, USGS, FAO, NPS, NRCAN, GeoBase, IGN, Kadaster NL, Ordnance Survey, Esri Japan, METI, Esri China (Hong Kong), (c) OpenStreetMap contributors, and the GIS User Community