2019-2025

Residential Street Maintenance Plan

CITY OF SPOKANE

Proposed - 2019 Residential Projects

UPDATED AS OF APRIL 2019

The information contained within this document is under constant revision as scheduling changes.

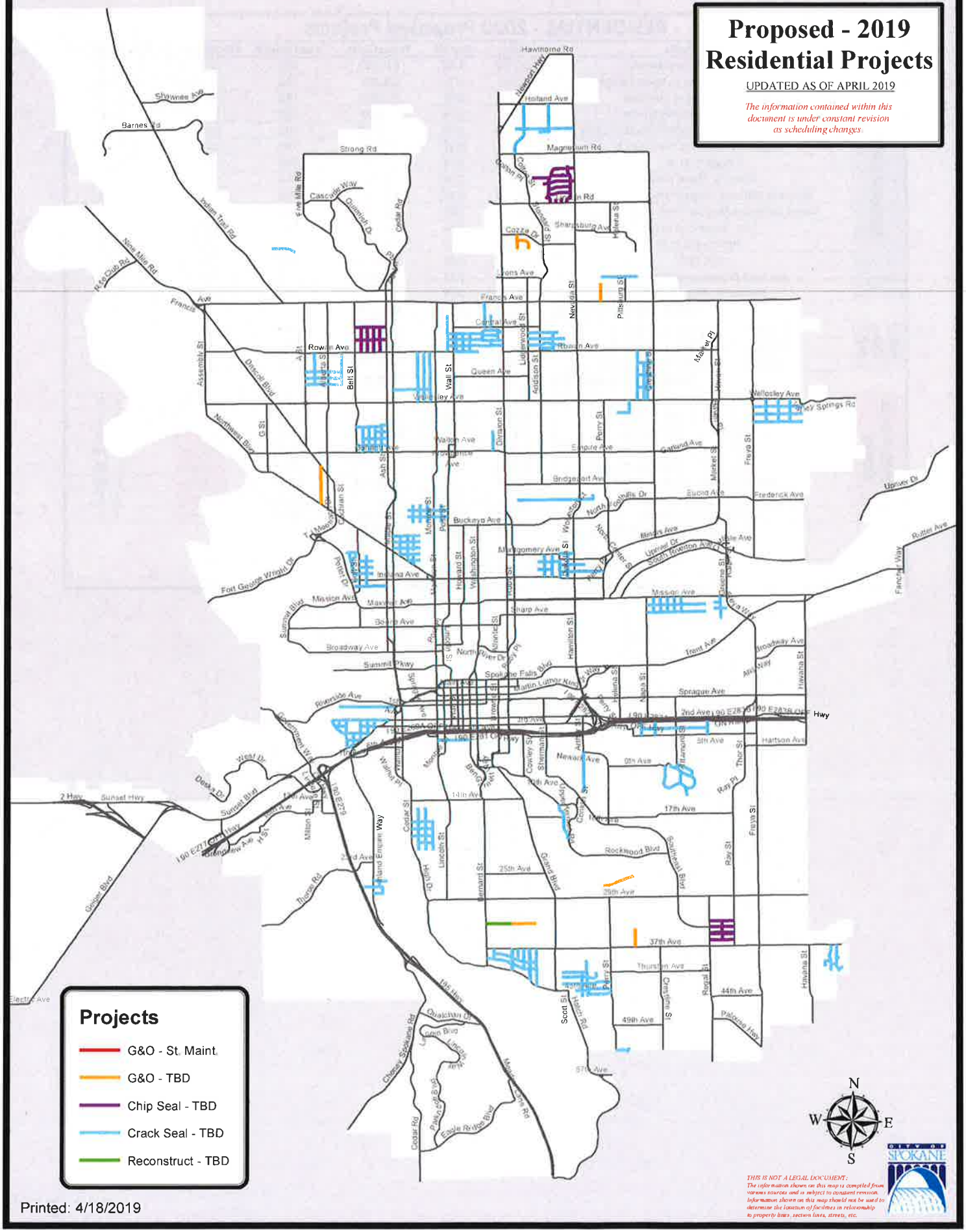

THIS IS NOT A LEGAL DOCUMENT:
The information shown on this map is compiled from various sources and is subject to constant revision. Information shown on this map should not be used to determine the location of facilities in relationship to property lines, section lines, streets, etc.

Printed: 4/18/2019

Proposed - 2020 Residential Projects

UPDATED AS OF APRIL 2019

The information contained within this document is under constant revision as scheduling changes.

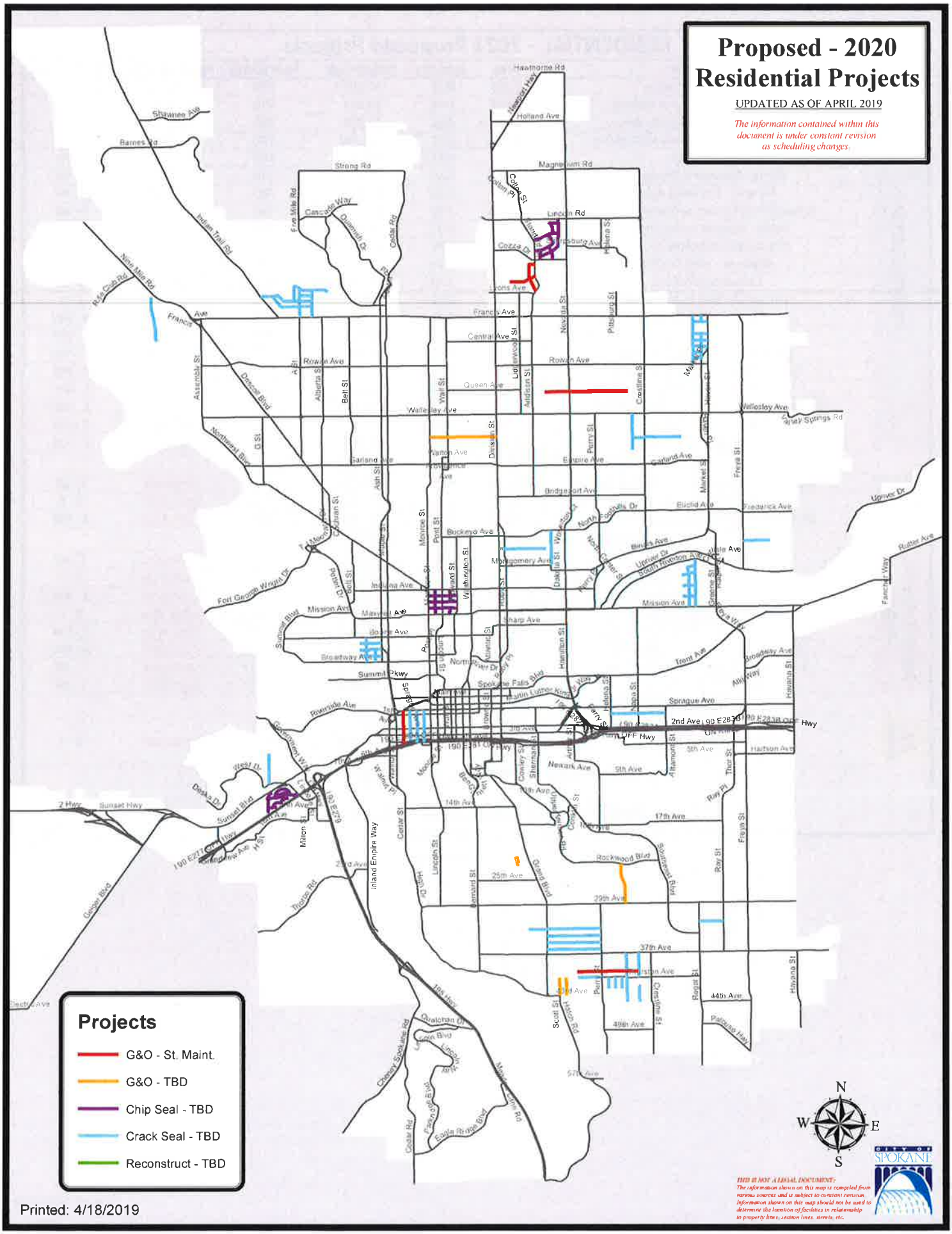

Proposed - 2021 Residential Projects

UPDATED AS OF APRIL 2019

The information contained within this document is under constant revision as scheduling changes.

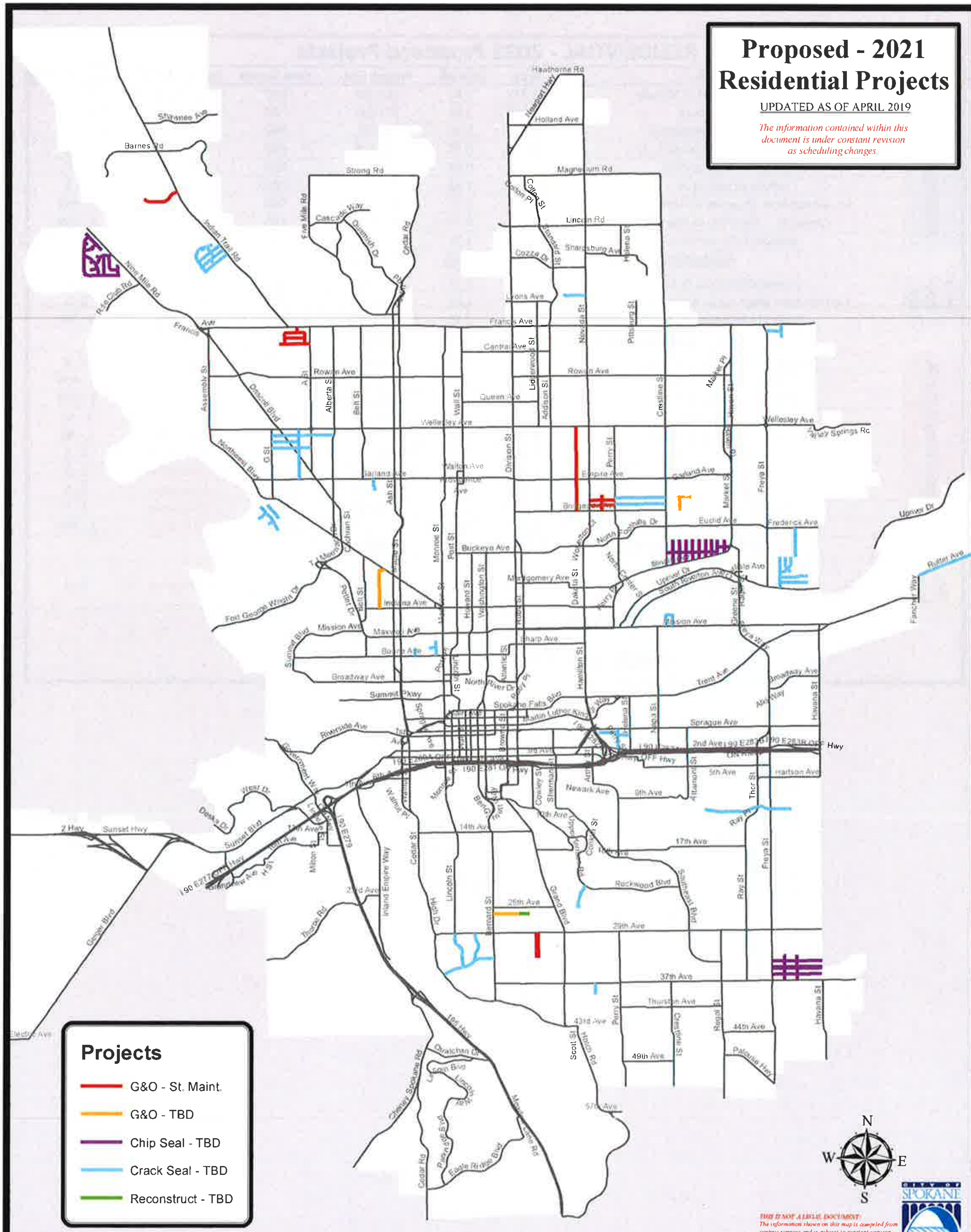

Printed: 4/18/2019

Proposed - 2022 Residential Projects

UPDATED AS OF APRIL 2019

The information contained within this document is under constant revision as scheduling changes.

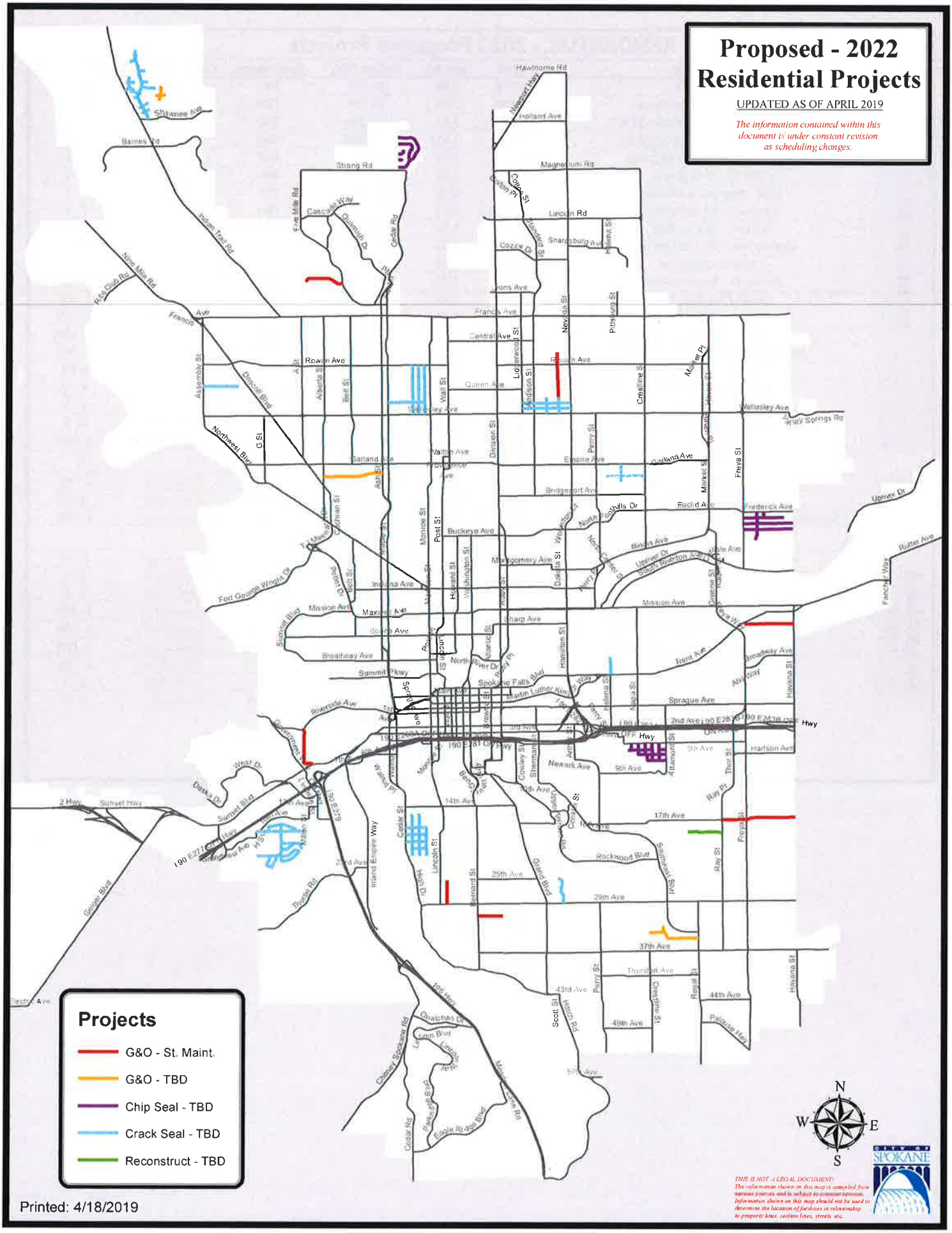

THIS IS NOT A LEGAL DOCUMENT!
The information shown on this map is compiled from various sources and is subject to constant revision. Information shown on this map should not be used to determine the location of facilities in relationship to property lines, section lines, streets, etc.

Printed: 4/18/2019

Proposed - 2023 Residential Projects

UPDATED AS OF APRIL 2019

The information contained within this document is under constant revision as scheduling changes.

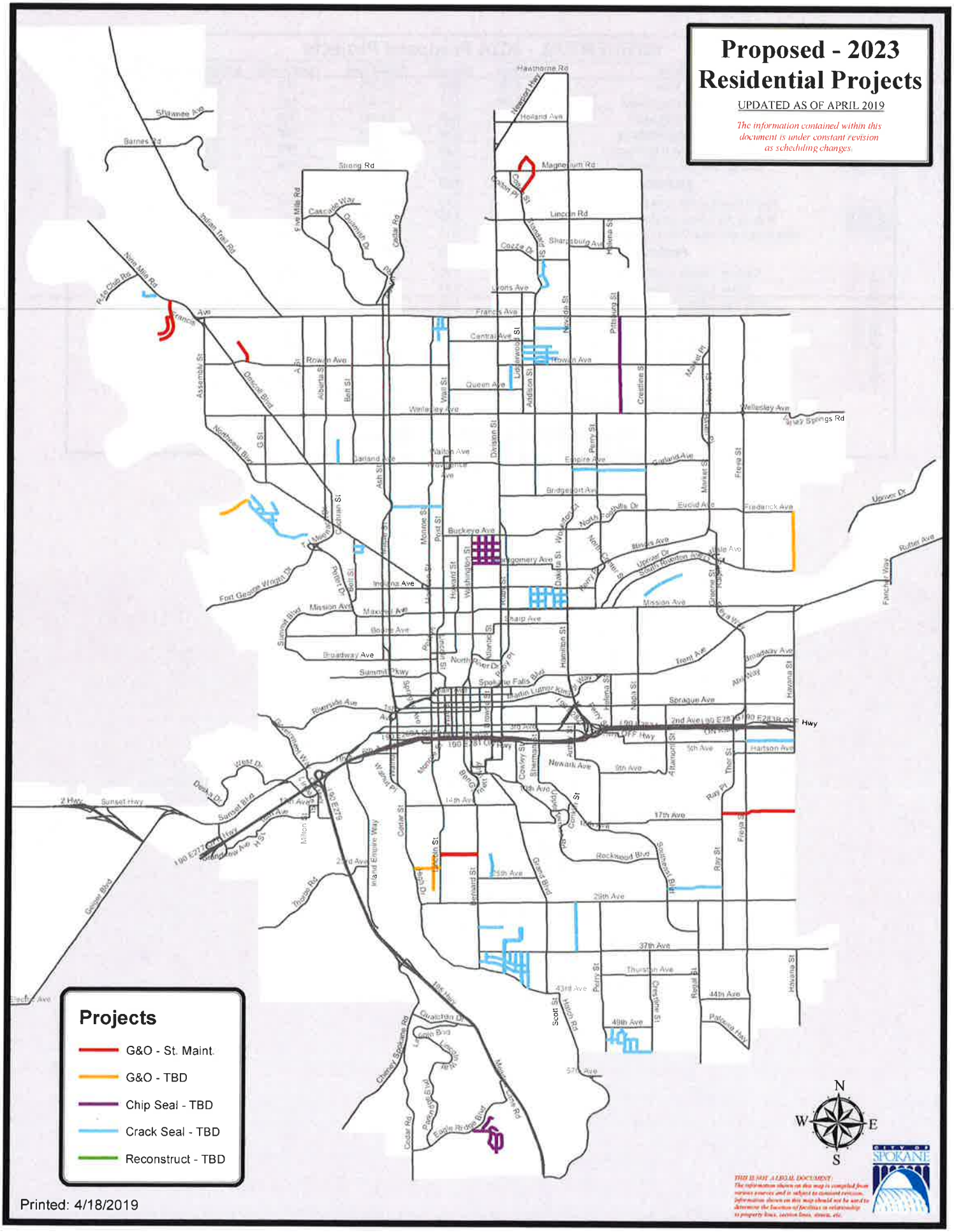

Projects

- G&O - St. Maint.
- G&O - TBD
- Chip Seal - TBD
- Crack Seal - TBD
- Reconstruct - TBD

N
W E
S

CITY OF SPOKANE

THIS IS NOT A LEGAL DOCUMENT. The information shown on this map is compiled from various sources and is subject to constant revision. Information shown on this map should not be used to determine the location of facilities in relationship to property lines, section lines, streets, etc.

Printed: 4/18/2019

Proposed - 2024 Residential Projects

UPDATED AS OF APRIL 2019

The information contained within this document is under constant revision as scheduling changes.

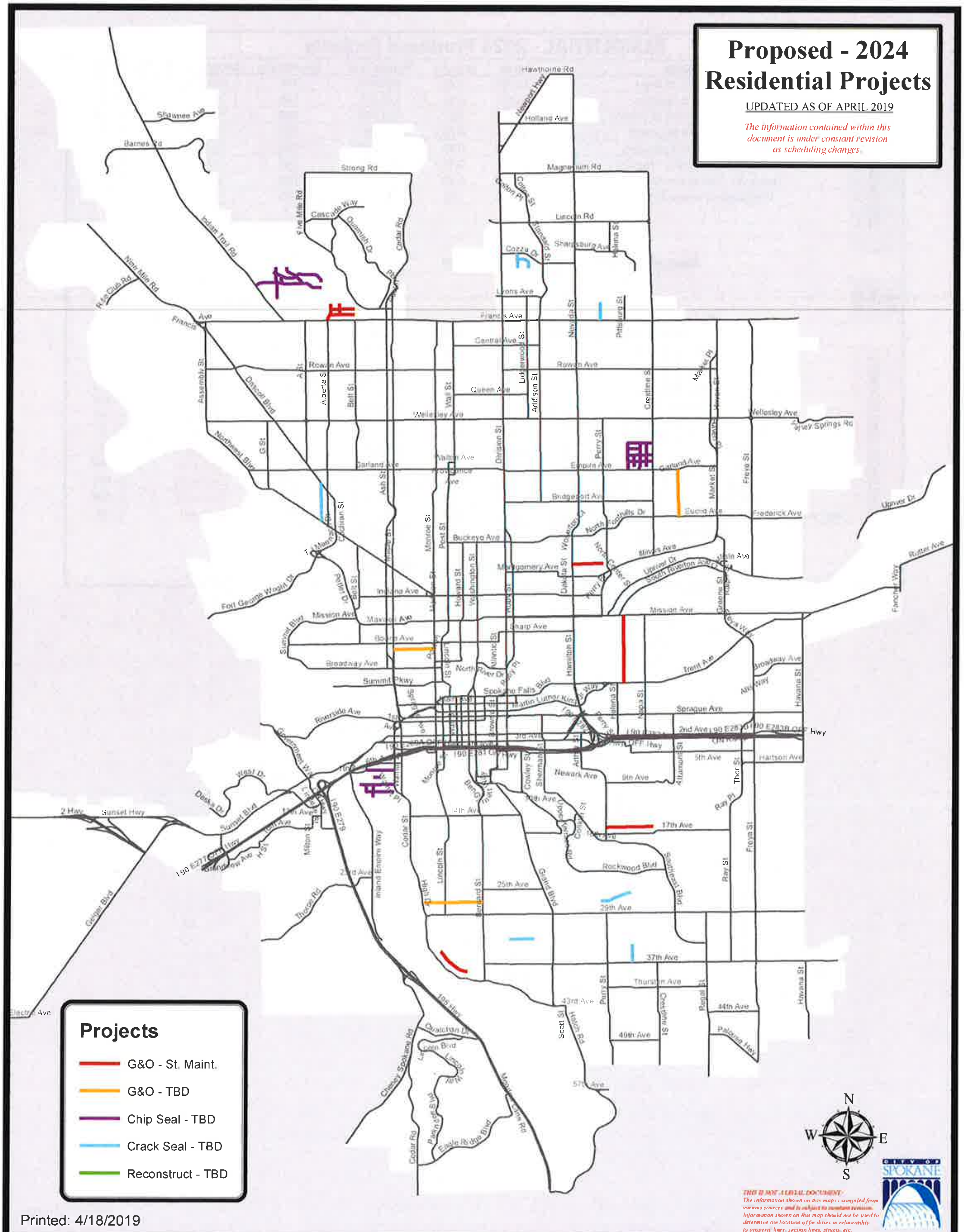

Printed: 4/18/2019

Proposed - 2025 Residential Projects

UPDATED AS OF APRIL 2019

The information contained within this document is under constant revision as scheduling changes.

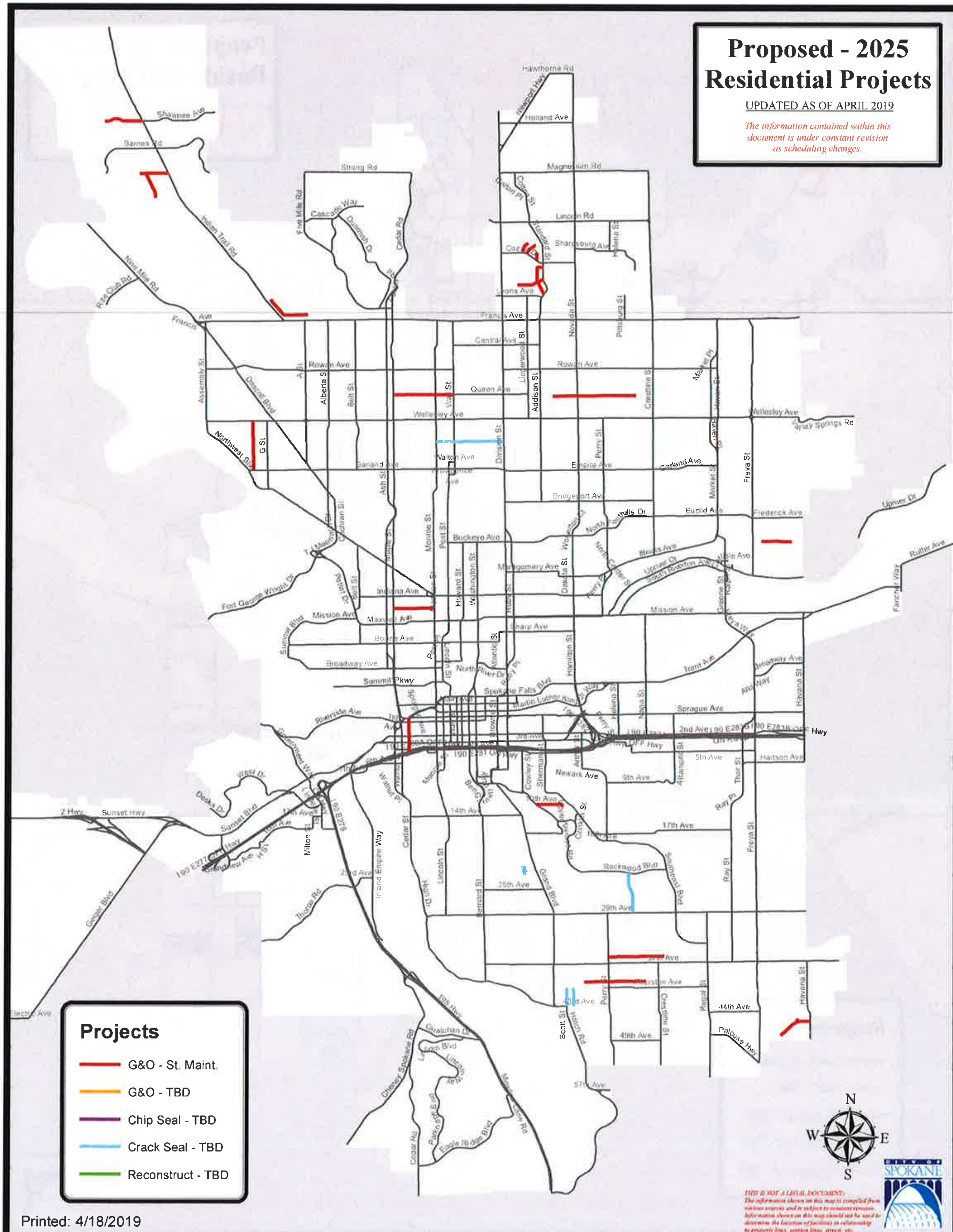

Printed: 4/18/2019

Unscheduled/Proposed Street Maintenance

UPDATED AS OF APRIL 2019

The information contained within this document is under constant revision as scheduling changes.

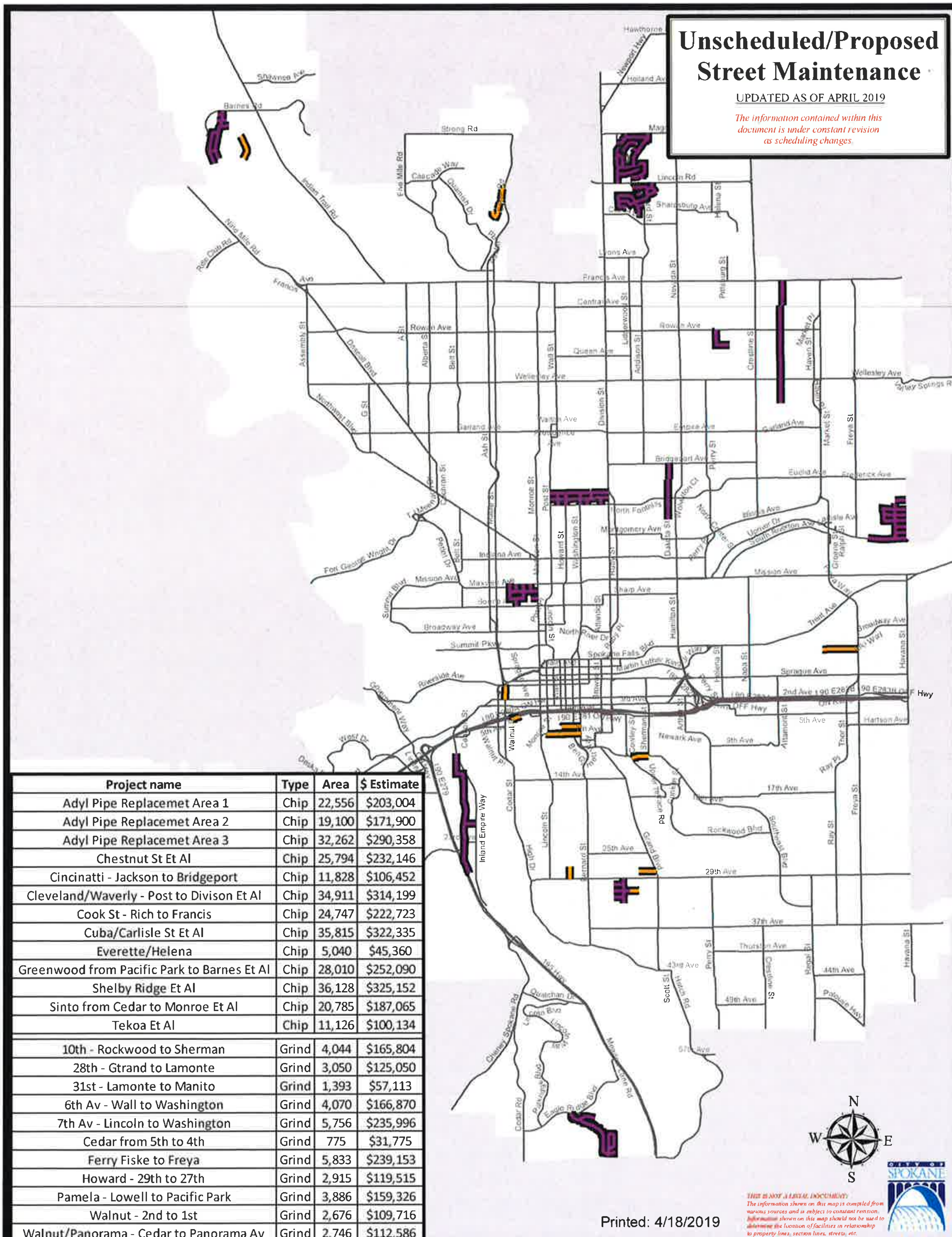

Project name	Type	Area	$ Estimate
Adyl Pipe Replacemet Area 1	Chip	22,556	$203,004
Adyl Pipe Replacemet Area 2	Chip	19,100	$171,900
Adyl Pipe Replacemet Area 3	Chip	32,262	$290,358
Chestnut St Et Al	Chip	25,794	$232,146
Cincinatti - Jackson to Bridgeport	Chip	11,828	$106,452
Cleveland/Waverly - Post to Divison Et Al	Chip	34,911	$314,199
Cook St - Rich to Francis	Chip	24,747	$222,723
Cuba/Carlisle St Et Al	Chip	35,815	$322,335
Everette/Helena	Chip	5,040	$45,360
Greenwood from Pacific Park to Barnes Et Al	Chip	28,010	$252,090
Shelby Ridge Et Al	Chip	36,128	$325,152
Sinto from Cedar to Monroe Et Al	Chip	20,785	$187,065
Tekoa Et Al	Chip	11,126	$100,134
10th - Rockwood to Sherman	Grind	4,044	$165,804
28th - Gtrand to Lamonte	Grind	3,050	$125,050
31st - Lamonte to Manito	Grind	1,393	$57,113
6th Av - Wall to Washington	Grind	4,070	$166,870
7th Av - Lincoln to Washington	Grind	5,756	$235,996
Cedar from 5th to 4th	Grind	775	$31,775
Ferry Fiske to Freya	Grind	5,833	$239,153
Howard - 29th to 27th	Grind	2,915	$119,515
Pamela - Lowell to Pacific Park	Grind	3,886	$159,326
Walnut - 2nd to 1st	Grind	2,676	$109,716
Walnut/Panorama - Cedar to Panorama Av	Grind	2,746	$112,586

Printed: 4/18/2019

THIS IS NOT A LEGAL DOCUMENT: The information shown on this map is compiled from various sources and is subject to constant revision. Information shown on this map should not be used to determine the location of facilities in relationship to property lines, section lines, streets, etc.

CITY OF SPOKANE