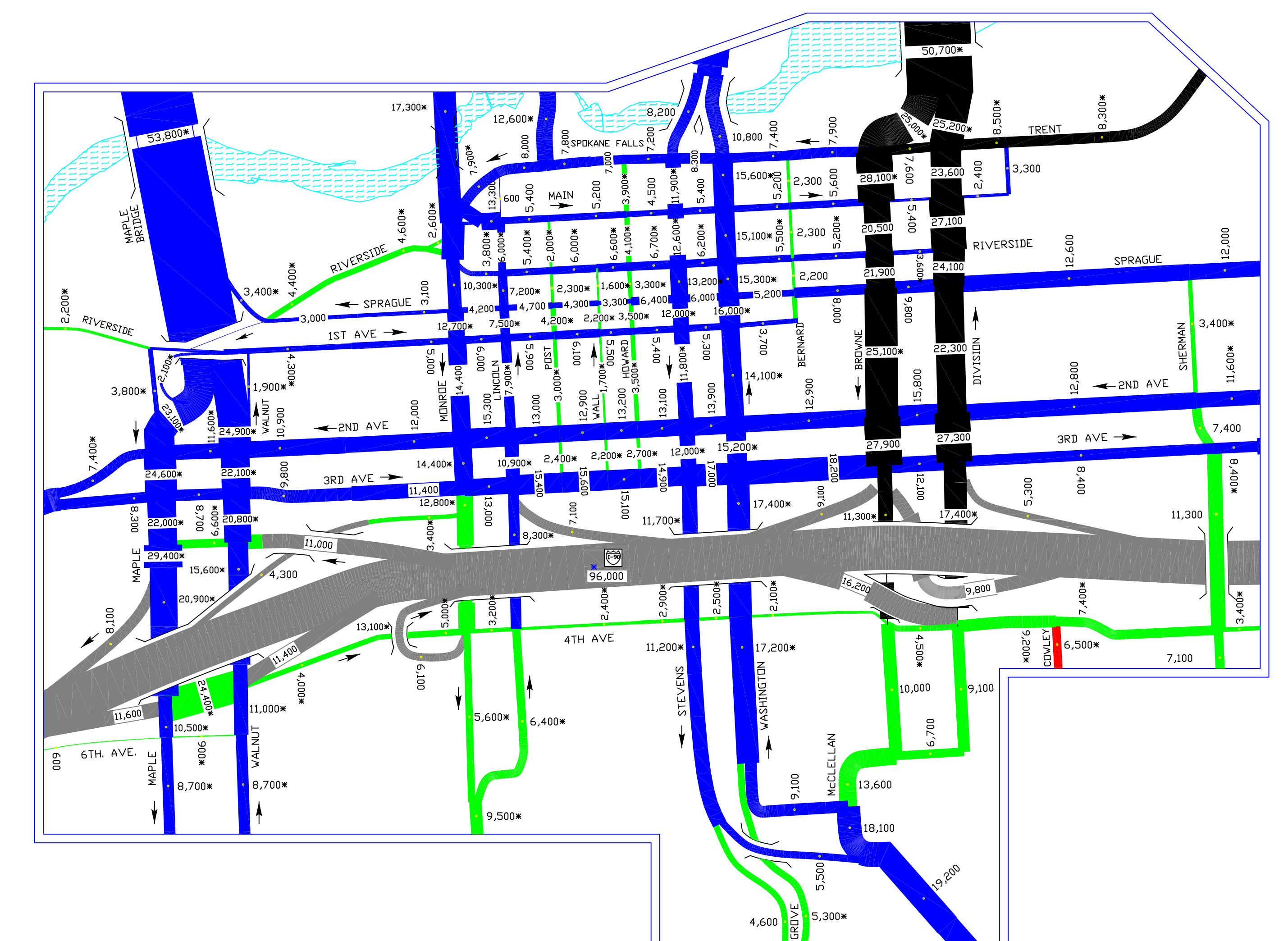
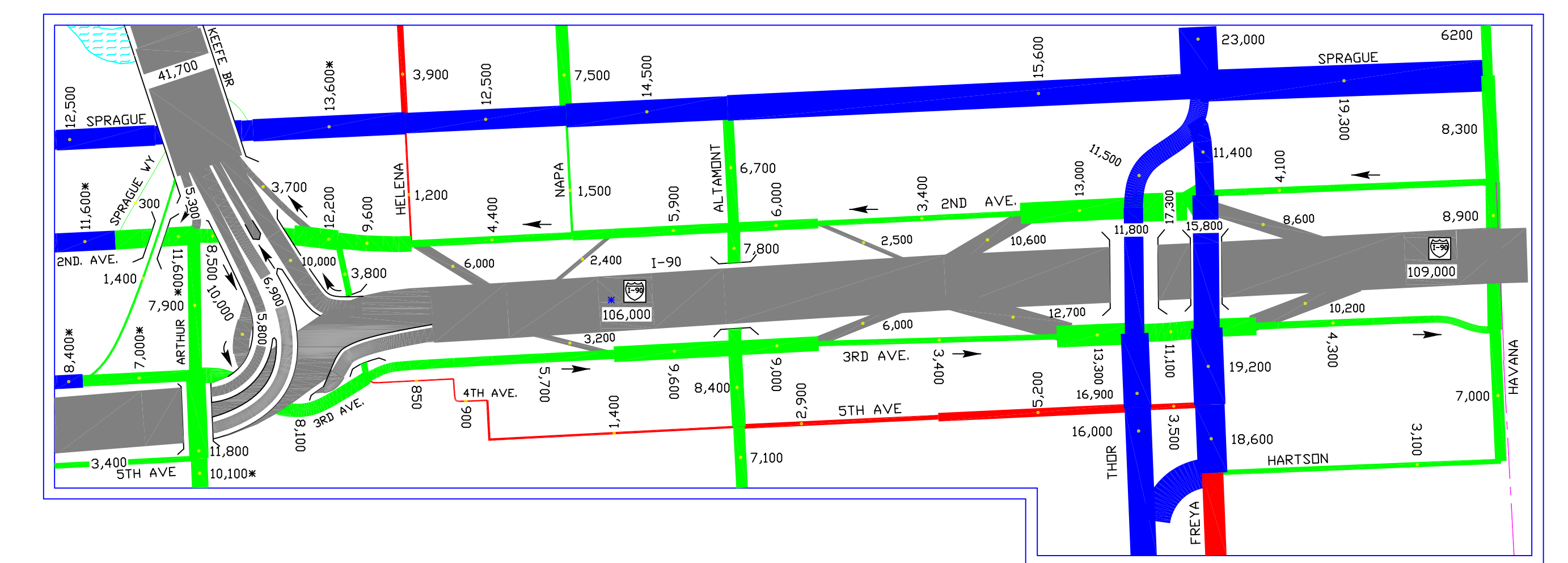
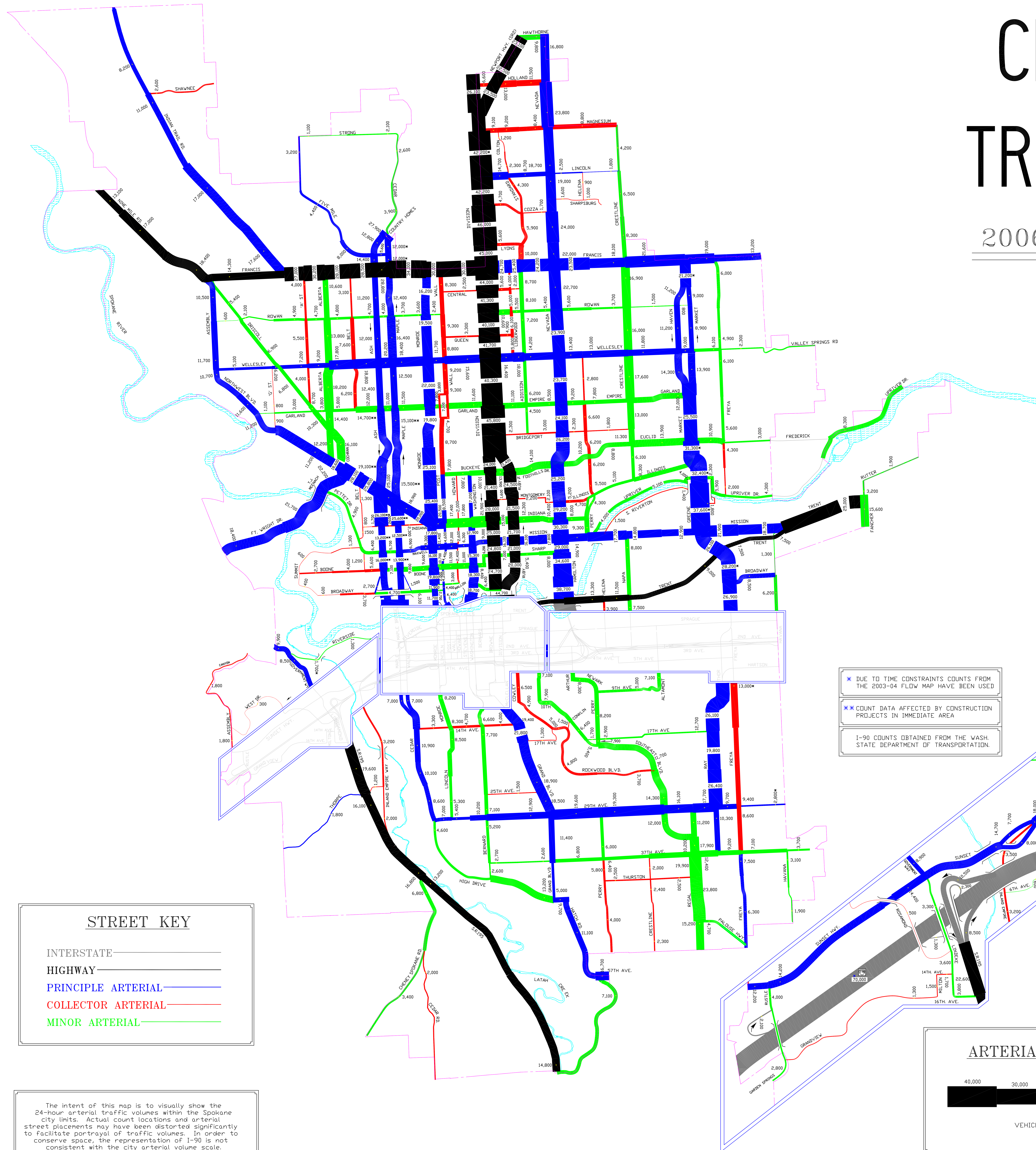



# CITY OF SPOKANE TRAFFIC FLOW MAP

2006-2007 AVERAGE WEEKDAY TRAFFIC

STREET DEPARTMENT  
TRAFFIC OPERATIONS  
901 N. NELSON ST.  
SPOKANE, WA 99202-3769  
(509)232-8800



\* DUE TO TIME CONSTRAINTS COUNTS FROM THE 2003-04 FLOW MAP HAVE BEEN USED  
\* COUNT DATA AFFECTED BY CONSTRUCTION PROJECTS IN IMMEDIATE AREA  
1-90 COUNTS OBTAINED FROM THE WASH. STATE DEPARTMENT OF TRANSPORTATION

**STREET KEY**

- INTERSTATE \_\_\_\_\_
- HIGHWAY \_\_\_\_\_
- PRINCIPLE ARTERIAL \_\_\_\_\_
- COLLECTOR ARTERIAL \_\_\_\_\_
- MINOR ARTERIAL \_\_\_\_\_

The intent of this map is to visually show the 24-hour arterial traffic volumes within the Spokane city limits. Actual count locations and arterial street placements may have been distorted significantly to facilitate portrayal of traffic volumes. In order to conserve space, the representation of I-90 is not consistent with the city arterial volume scale.

