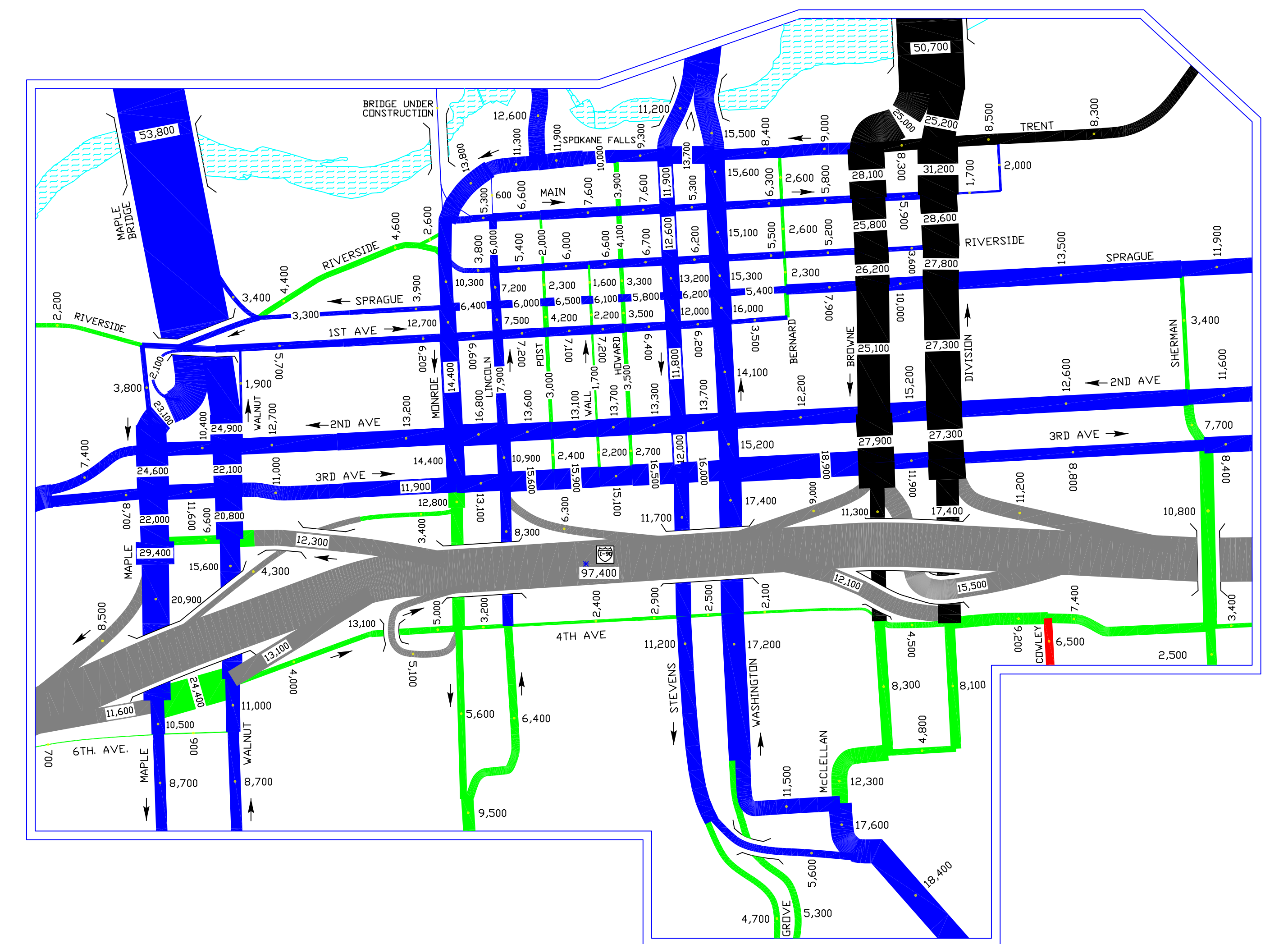
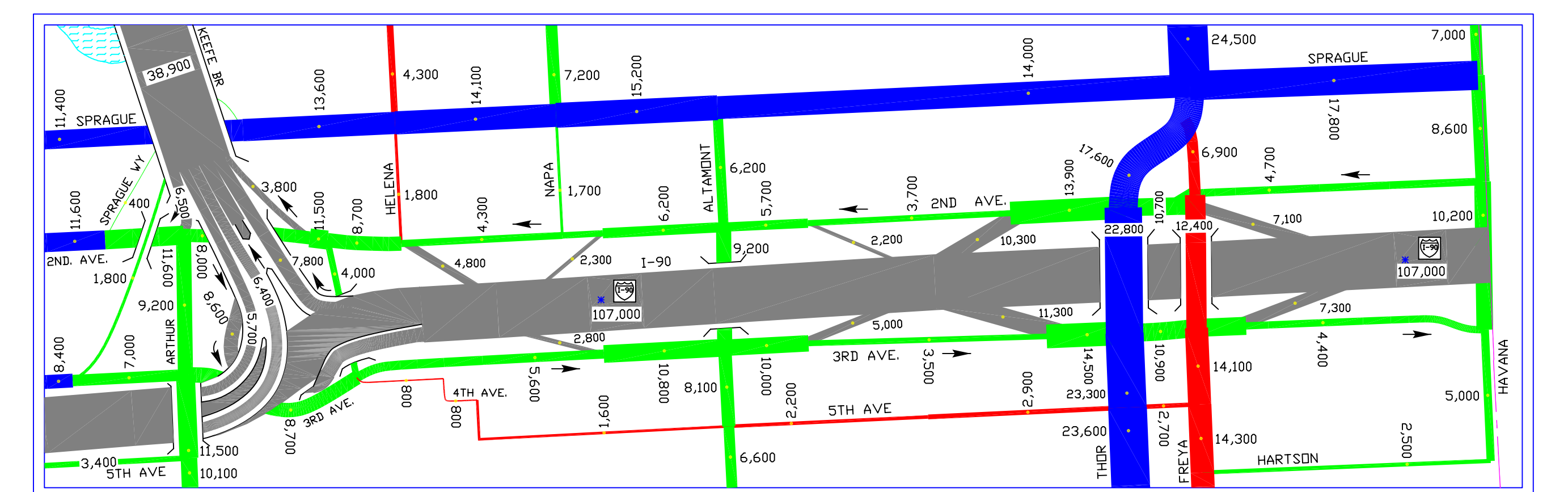
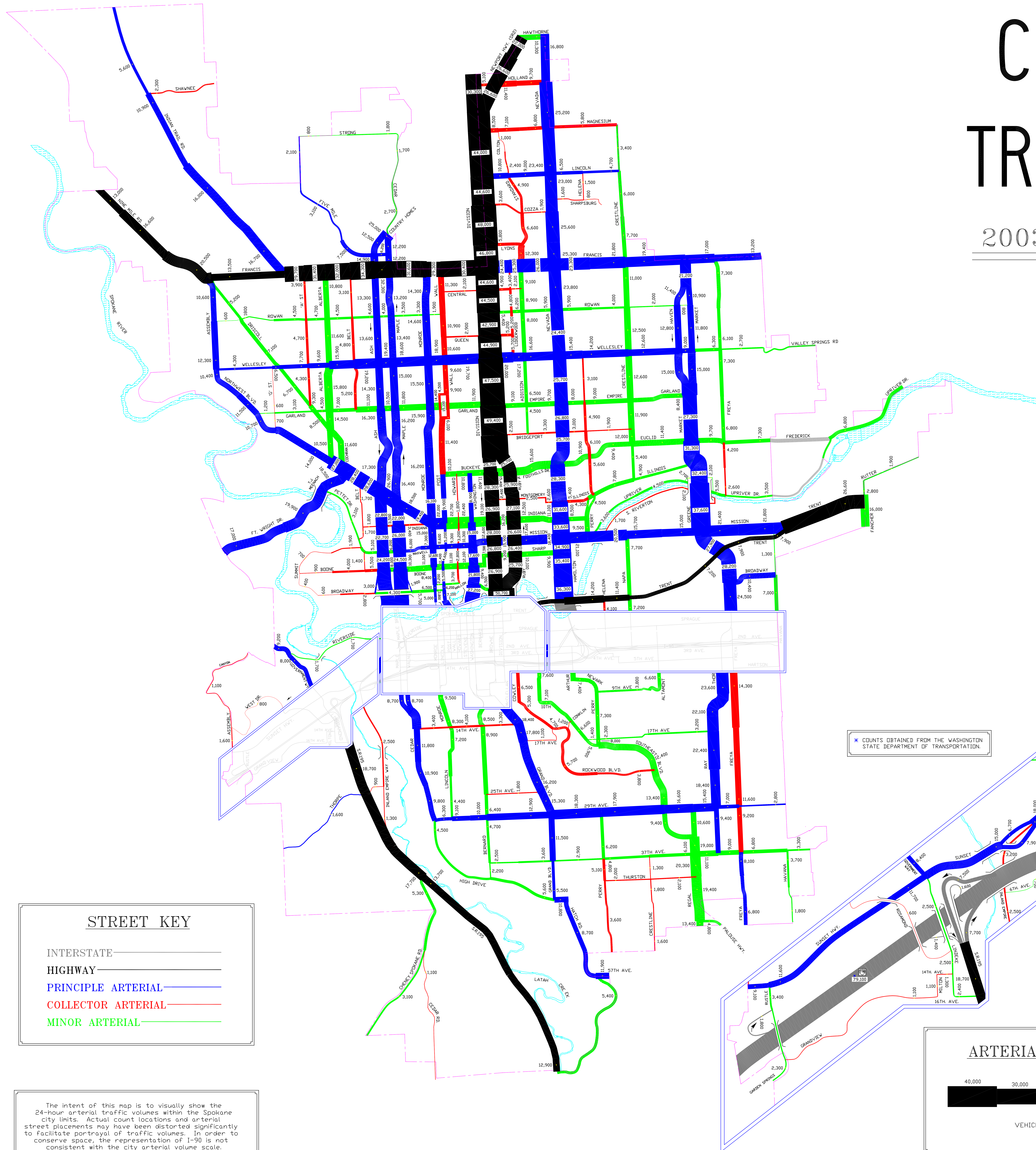



CITY OF SPOKANE TRAFFIC FLOW MAP

2003-2004 AVERAGE WEEKDAY TRAFFIC

STREET DEPARTMENT
TRAFFIC OPERATIONS
901 N. NELSON ST.
SPOKANE, WA 99202-3769
(509)232-8800



* COUNTS OBTAINED FROM THE WASHINGTON STATE DEPARTMENT OF TRANSPORTATION

STREET KEY

- INTERSTATE —————
- HIGHWAY —————
- PRINCIPLE ARTERIAL —————
- COLLECTOR ARTERIAL —————
- MINOR ARTERIAL —————

The intent of this map is to visually show the 24-hour arterial traffic volumes within the Spokane city limits. Actual count locations and arterial street placements may have been distorted significantly to facilitate portrayal of traffic volumes. In order to conserve space, the representation of I-90 is not consistent with the city arterial volume scale.

