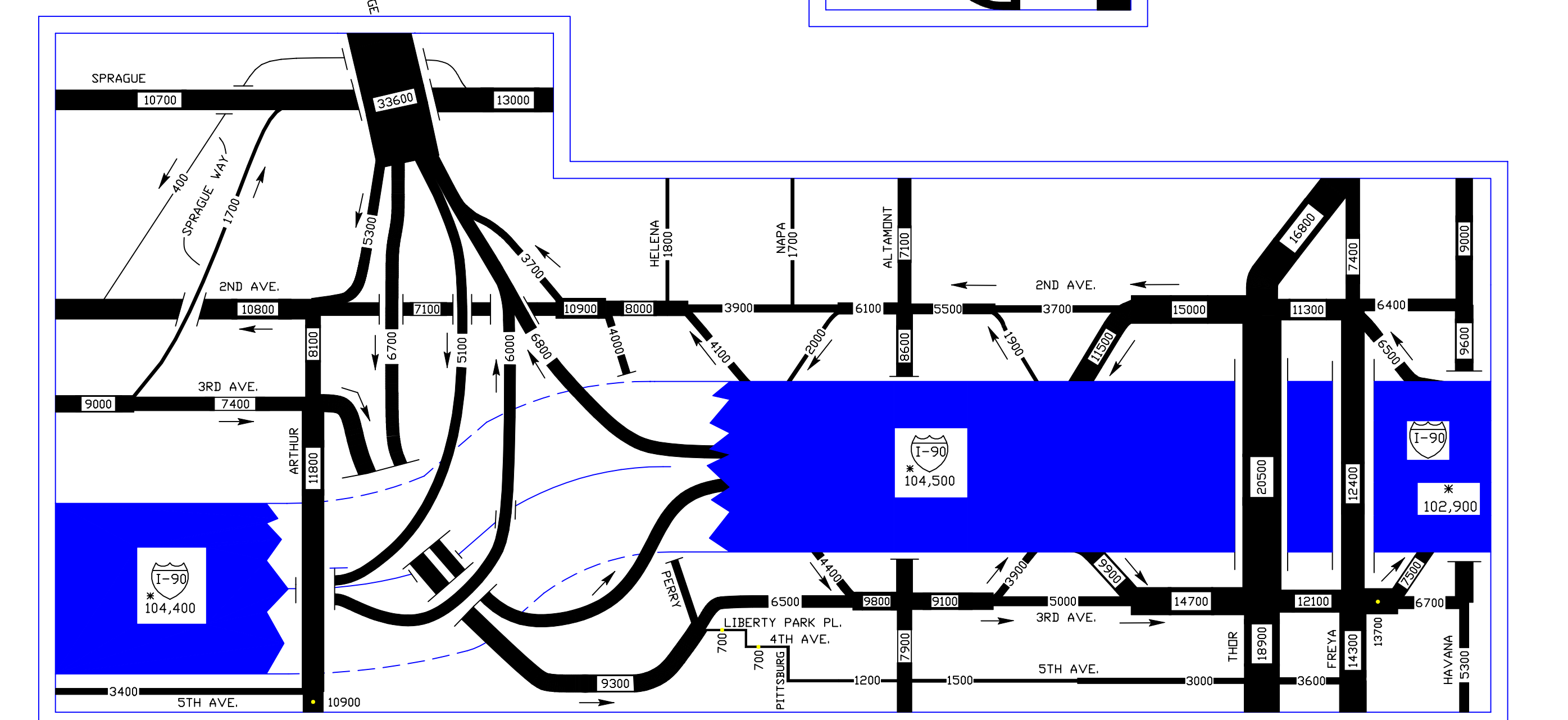
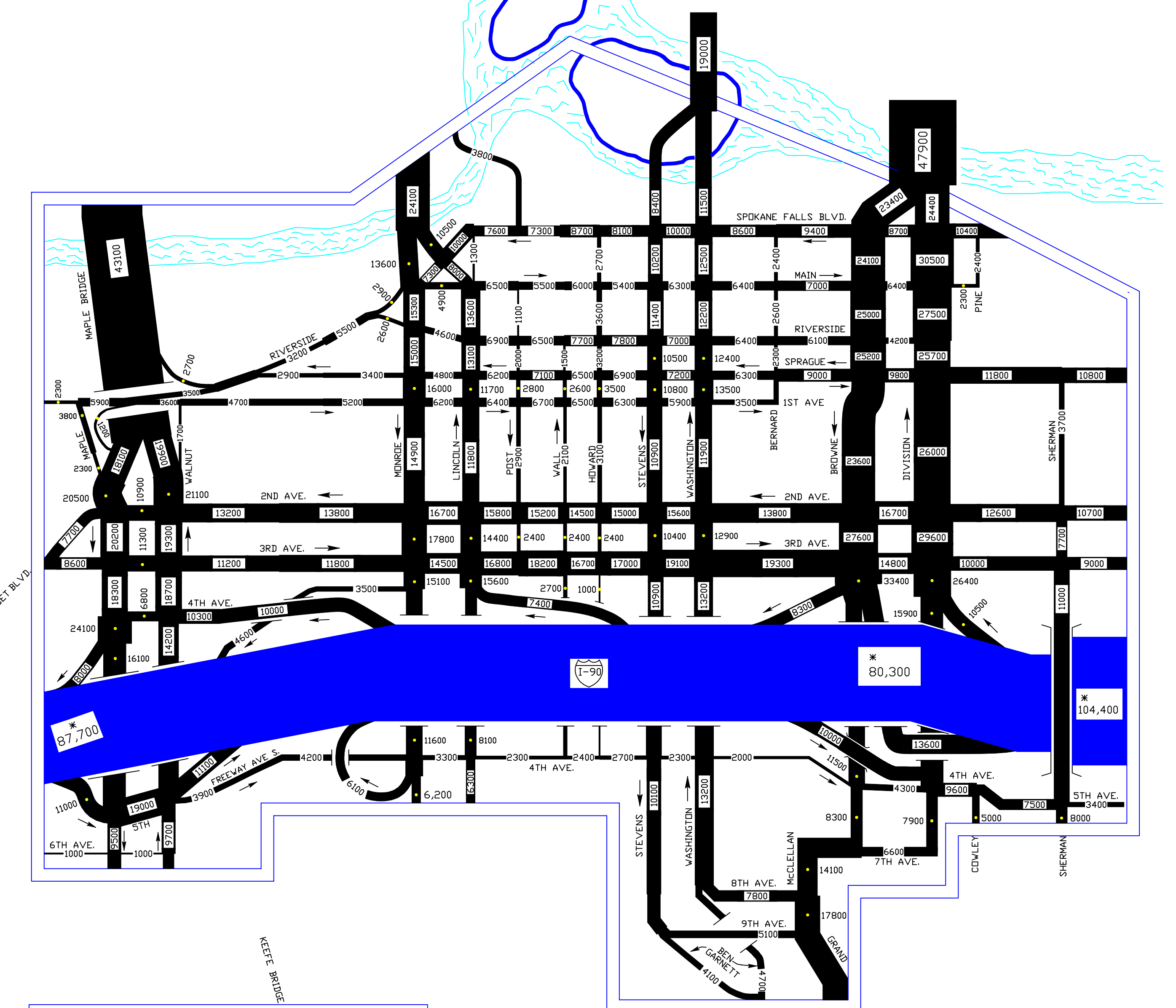
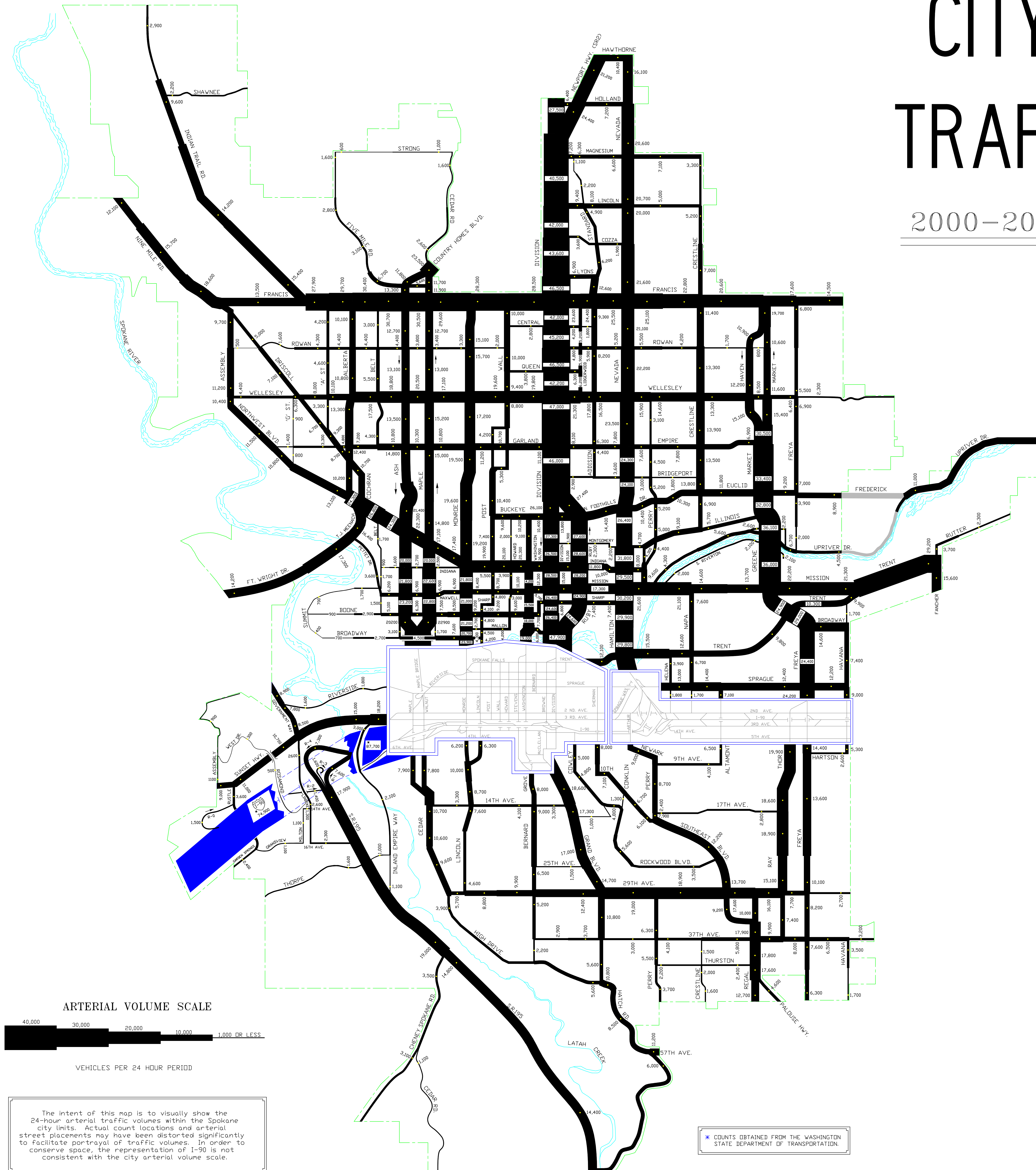



# CITY OF SPOKANE TRAFFIC FLOW MAP

2000-2001 AVERAGE WEEKDAY TRAFFIC

TRAFFIC ENGINEERING  
ENGINEERING SERVICES  
W. 808 SPOKANE FALLS BLVD.  
SPOKANE, WA 99201-3314  
(509)625-6300



ARTERIAL VOLUME SCALE



VEHICLES PER 24 HOUR PERIOD

The intent of this map is to visually show the 24-hour arterial traffic volumes within the Spokane city limits. Actual count locations and arterial street placements may have been distorted significantly to facilitate portrayal of traffic volumes. In order to conserve space, the representation of I-90 is not consistent with the city arterial volume scale.

\* COUNTS OBTAINED FROM THE WASHINGTON STATE DEPARTMENT OF TRANSPORTATION.