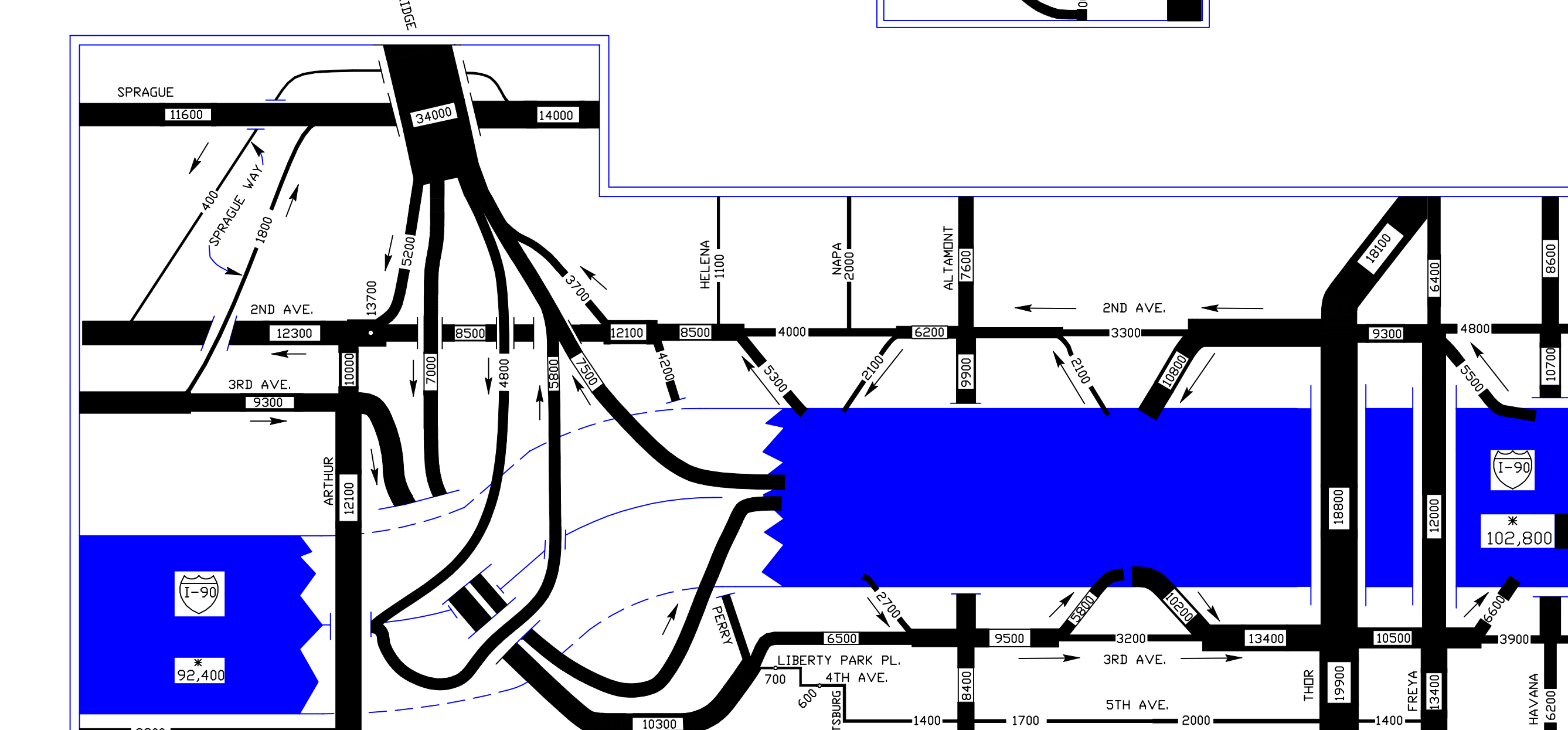
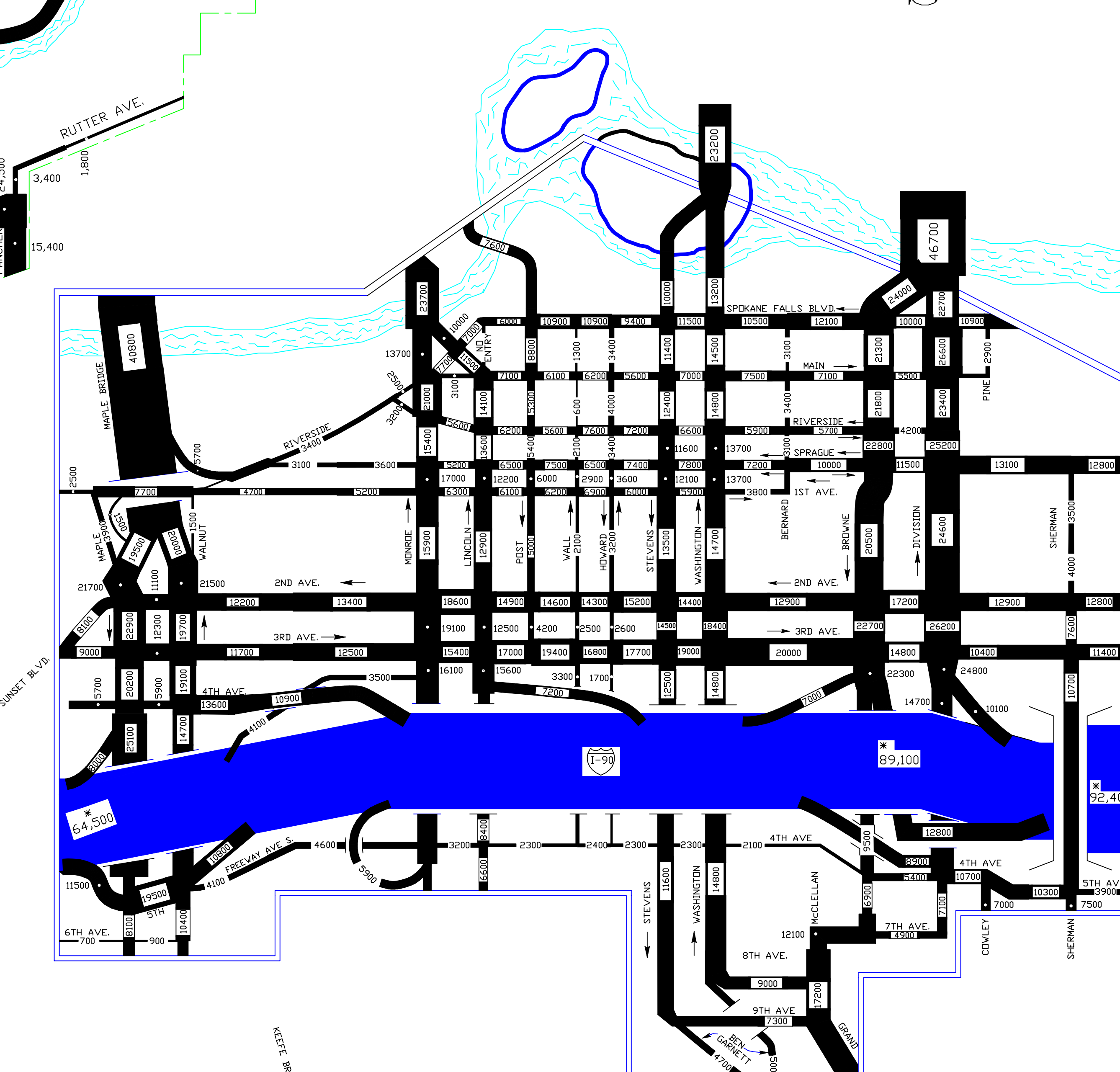
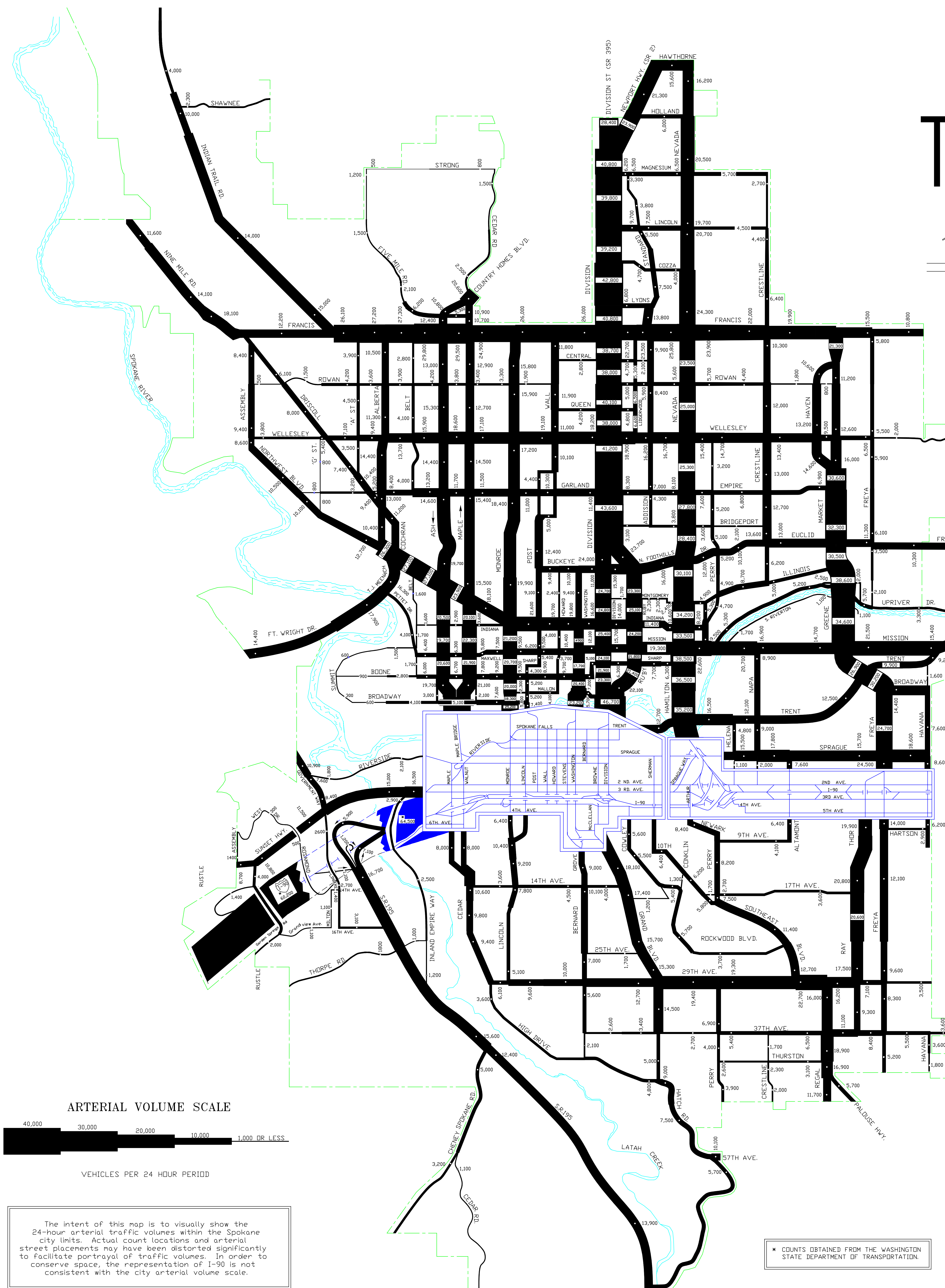
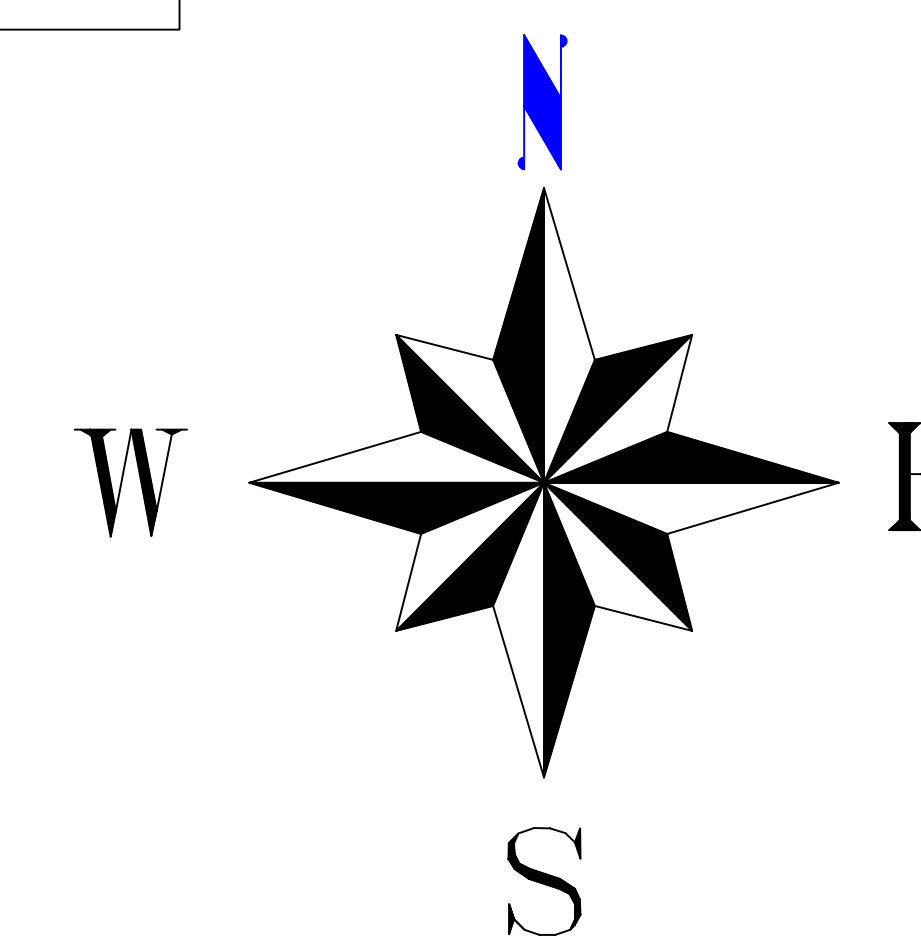


# CITY OF SPOKANE TRAFFIC FLOW MAP

1997-1998 AVERAGE WEEKDAY TRAFFIC

TRANSPORTATION DEPARTMENT  
W. 808 SPOKANE FALLS BLVD.  
SPOKANE, WA 99201 (509) 625-6480



The intent of this map is to visually show the 24-hour arterial traffic volumes within the Spokane city limits. Actual count locations and arterial street placements may have been distorted significantly to facilitate portrayal of traffic volumes. In order to conserve space, the representation of I-90 is not consistent with the city arterial volume scale.

\* COUNTS OBTAINED FROM THE WASHINGTON STATE DEPARTMENT OF TRANSPORTATION.