

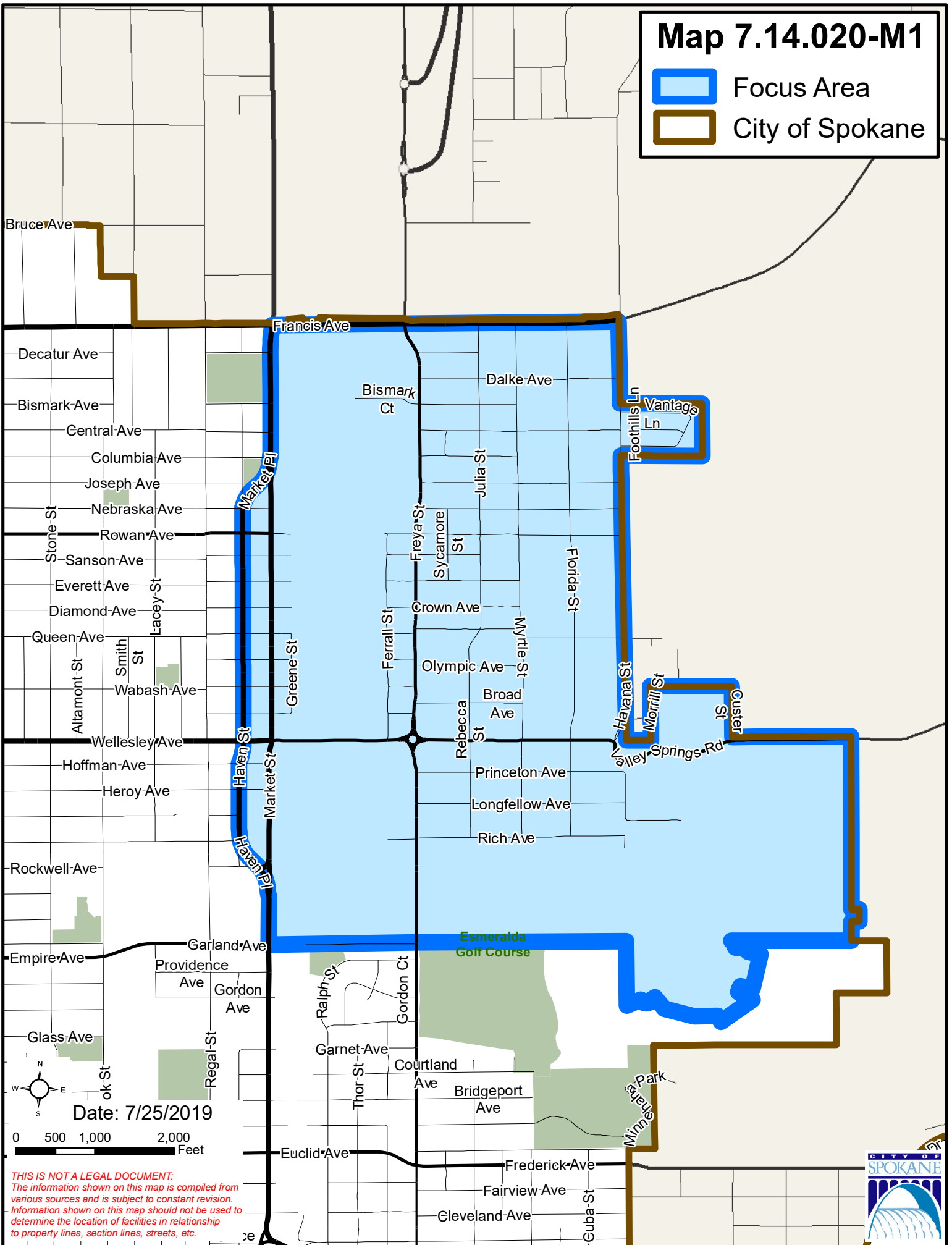


Map 7.14.020-M1

-  Focus Area
-  City of Spokane



Date: 7/25/2019

0 500 1,000 2,000 Feet

*THIS IS NOT A LEGAL DOCUMENT.
The information shown on this map is compiled from various sources and is subject to constant revision. Information shown on this map should not be used to determine the location of facilities in relationship to property lines, section lines, streets, etc.*

