


Comprehensive Plan Amendment Z1400062COMP- Spurway Living Trust Exhibit B - Proposed Zoning Map


DATE: December 2014
USER: Planning & Development


Legend


 Parcel - Spurway Living Trust Z1400062COMP

 Parcel

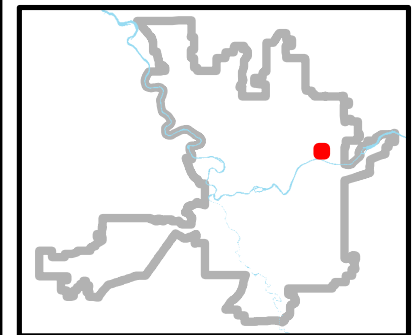
Proposed Zoning

 General Commercial

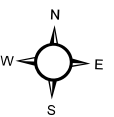
 Residential Multifamily

 Residential Single-Family

Location Map



0 50 100 200 Feet



THIS IS NOT A LEGAL DOCUMENT:
The information shown on this map is compiled from various sources and is subject to constant revision. Information shown on this map should not be used to determine the location of facilities in relationship to property lines, section lines, streets, etc.

