


**Comprehensive
Plan Amendment
Z1400062COMP-
Spurway Living Trust
Exhibit A -
Proposed Land Use
Plan Map**


DATE: December 2014
USER: Planning & Development

Legend


 Parcel - Spurway Living Trust Z1400062COMP

 Parcel

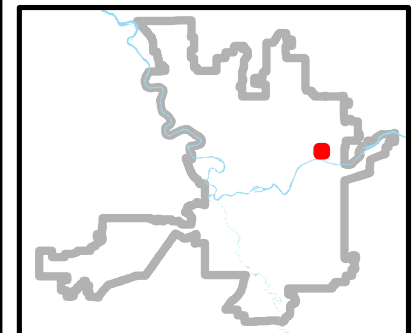
Proposed Landuse Plan

 Residential 4-10

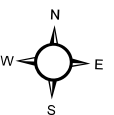
 Residential 15-30

 General Commercial

Location Map



0 50 100 200 Feet



*THIS IS NOT A LEGAL DOCUMENT:
The information shown on this map is compiled from various sources and is subject to constant revision. Information shown on this map should not be used to determine the location of facilities in relationship to property lines, section lines, streets, etc.*

