



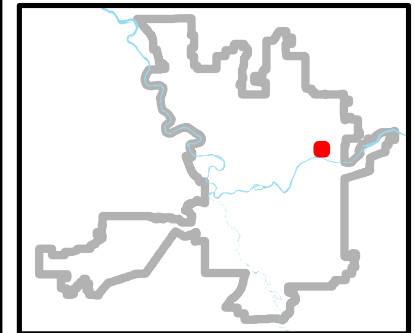
Comprehensive Plan Amendment Z1400062COMP- Spurway Living Trust Proposed Amendment Parcel with Aerial

DATE: December 2014
USER: Planning & Development

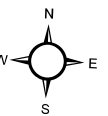
Legend

-  Parcel - Spurway Living Trust Z1400062COMP
-  Parcel

Location Map



0 50 100 200
Feet



THIS IS NOT A LEGAL DOCUMENT:
The information shown on this map is compiled from various sources and is subject to constant revision. Information shown on this map should not be used to determine the location of facilities in relationship to property lines, section lines, streets, etc.

