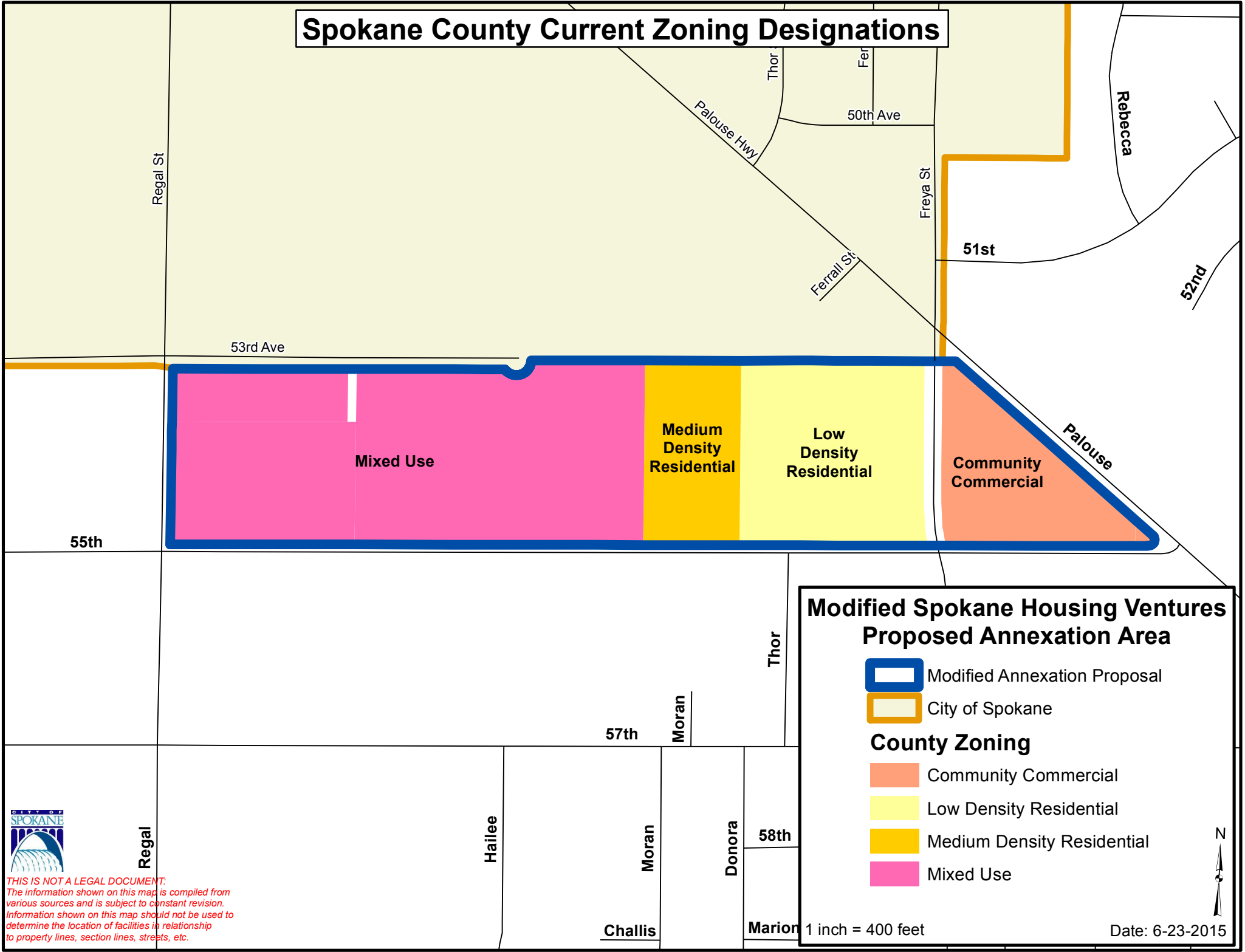








Spokane County Current Zoning Designations



Modified Spokane Housing Ventures Proposed Annexation Area

-  Modified Annexation Proposal
-  City of Spokane

County Zoning

-  Community Commercial
-  Low Density Residential
-  Medium Density Residential
-  Mixed Use

1 inch = 400 feet

Date: 6-23-2015



*THIS IS NOT A LEGAL DOCUMENT.
The information shown on this map is compiled from various sources and is subject to constant revision. Information shown on this map should not be used to determine the location of facilities in relationship to property lines, section lines, streets, etc.*