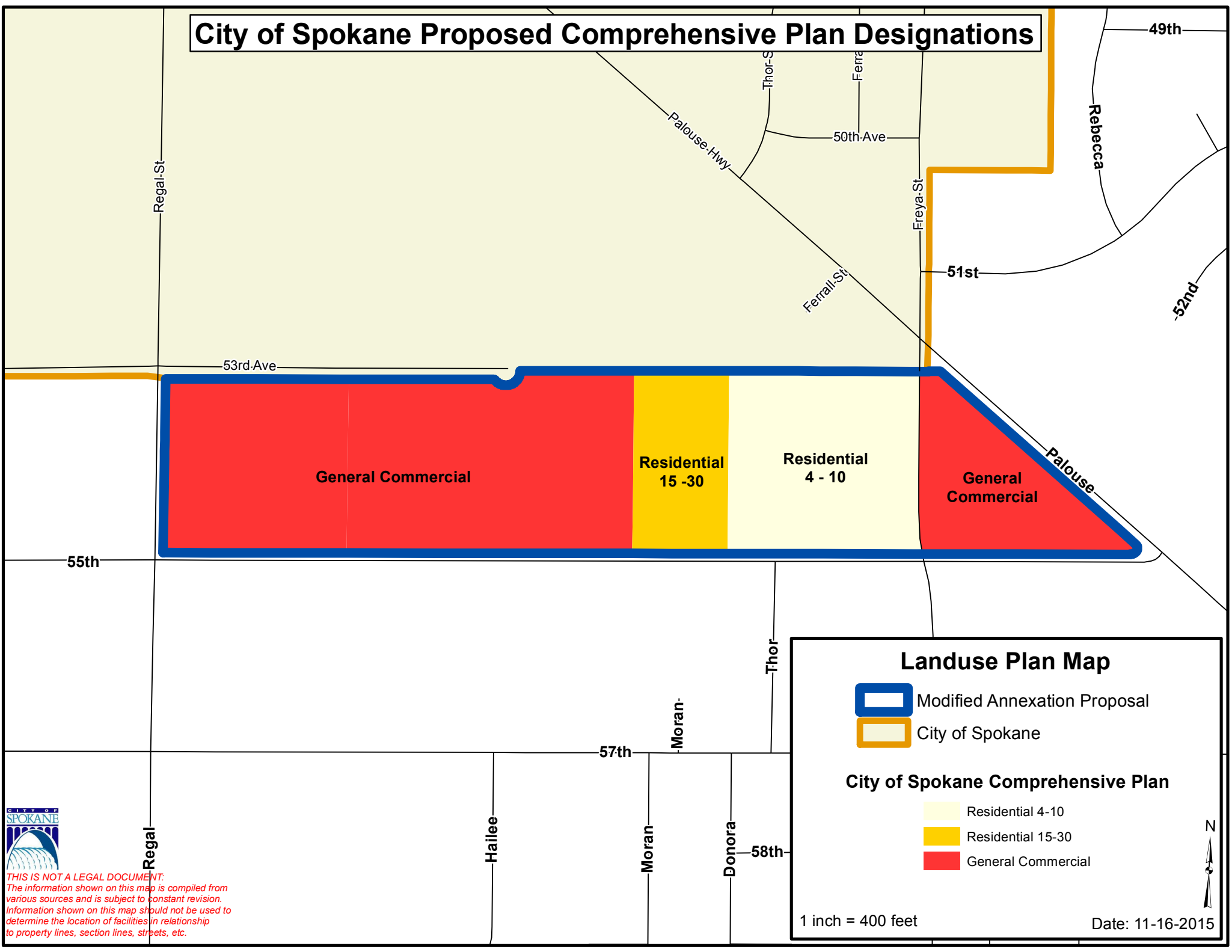







City of Spokane Proposed Comprehensive Plan Designations



Landuse Plan Map


-  Modified Annexation Proposal
-  City of Spokane

City of Spokane Comprehensive Plan

-  Residential 4-10
-  Residential 15-30
-  General Commercial

1 inch = 400 feet

Date: 11-16-2015


THIS IS NOT A LEGAL DOCUMENT.
 The information shown on this map is compiled from various sources and is subject to constant revision. Information shown on this map should not be used to determine the location of facilities in relationship to property lines, section lines, streets, etc.