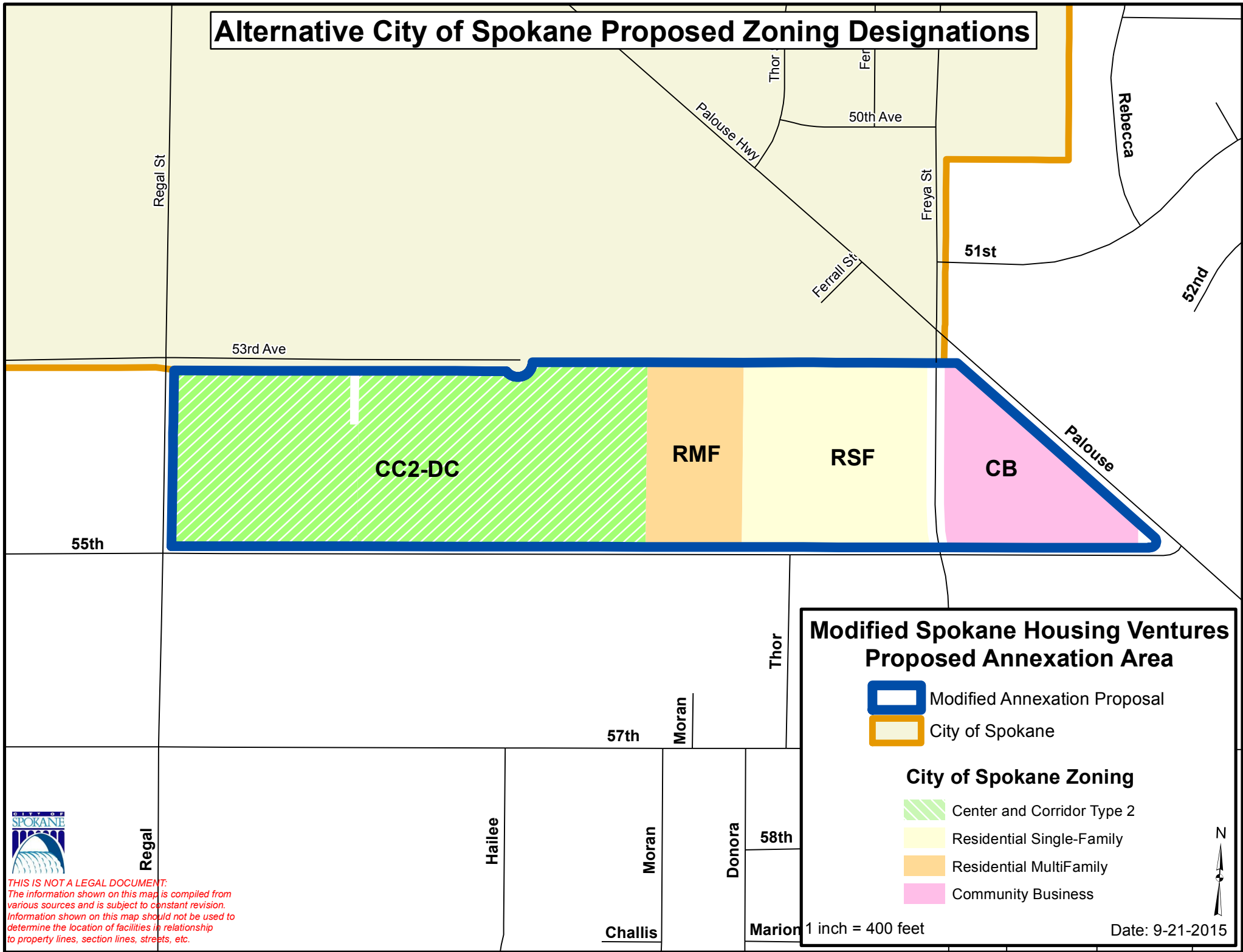








Alternative City of Spokane Proposed Zoning Designations



Modified Spokane Housing Ventures Proposed Annexation Area

-  Modified Annexation Proposal
-  City of Spokane

City of Spokane Zoning

-  Center and Corridor Type 2
-  Residential Single-Family
-  Residential MultiFamily
-  Community Business

1 inch = 400 feet

Date: 9-21-2015



THIS IS NOT A LEGAL DOCUMENT.
 The information shown on this map is compiled from various sources and is subject to constant revision. Information shown on this map should not be used to determine the location of facilities in relationship to property lines, section lines, streets, etc.

