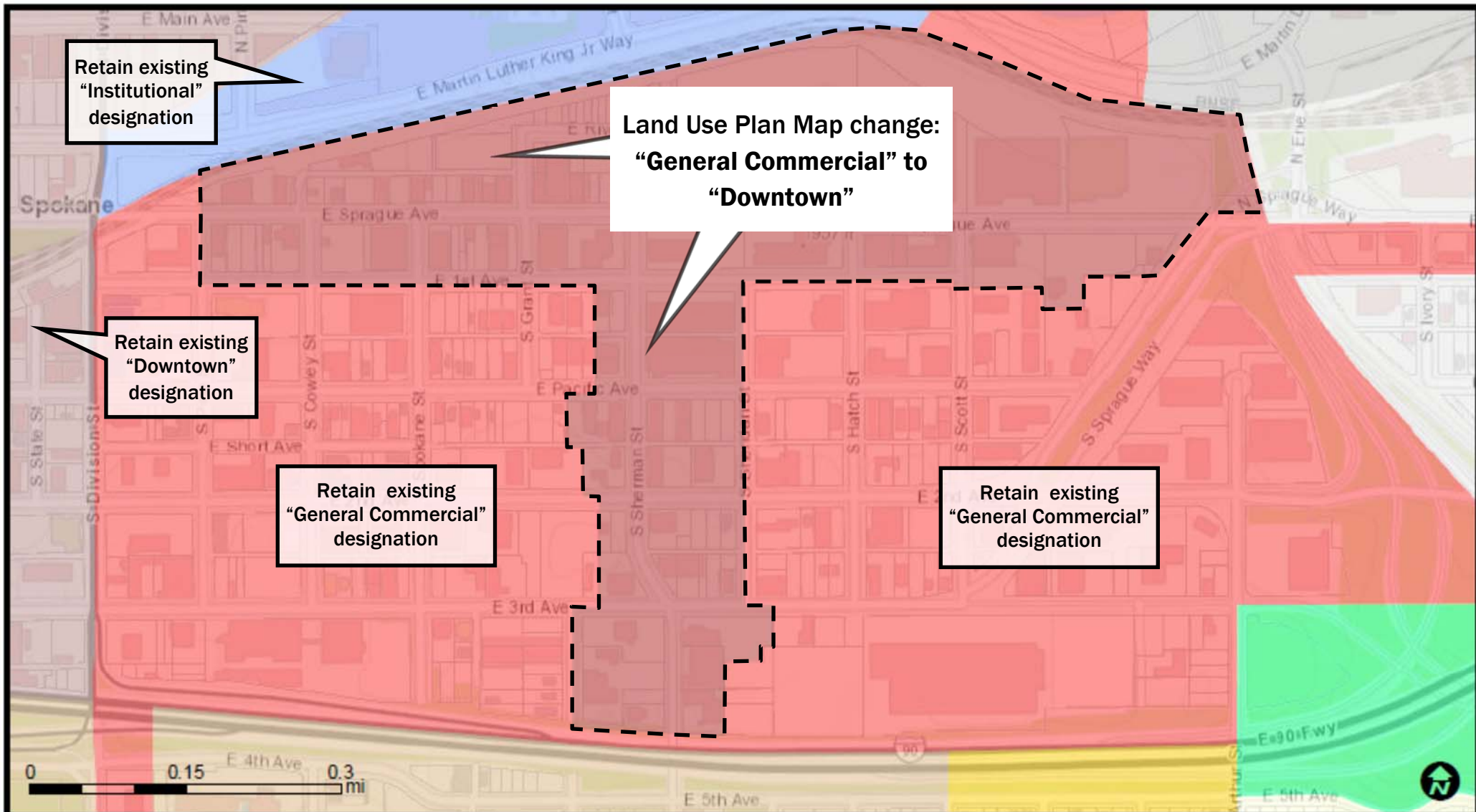


Exhibit A: Proposed Land Use Plan Map Amendment (Comprehensive Plan Map LU-1)



Legend

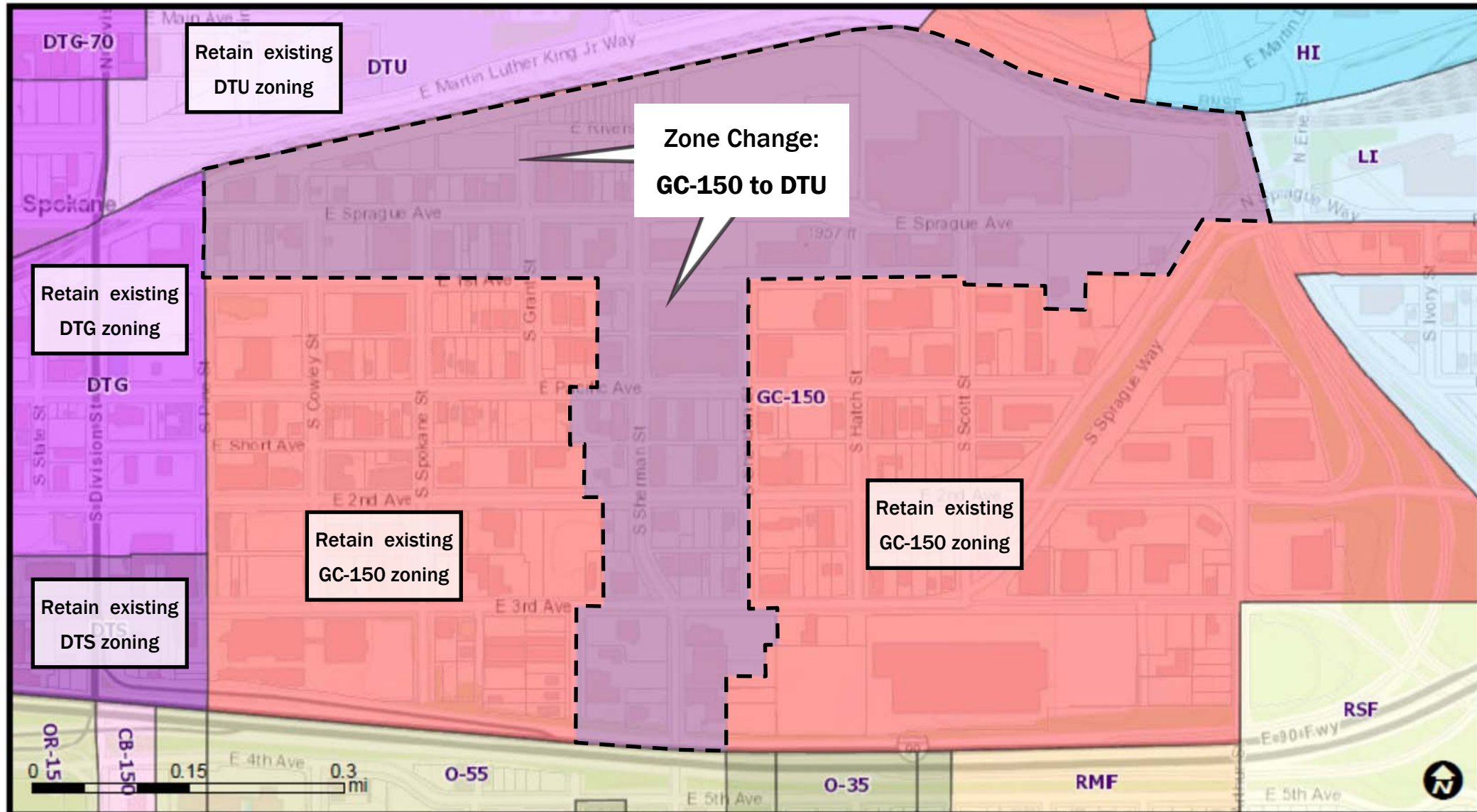
City of Spokane Boundary	Potential Open Space	Residential 10-20	CC Core	General Commercial	Institutional
Landuse Plan	Open Space	Residential 15-30	CC Transition	Downtown	Mining
Conservation Open Space	Agriculture	Residential 15+	Neighborhood Retail	Light Industrial	Parcel
Residential 4-10	Office	Mini Center	Heavy Industrial		

City of Spokane GIS



THIS IS NOT A LEGAL DOCUMENT:
 The information shown on this map is compiled from various sources and is subject to constant revision. Information shown on this map should not be used to determine the location of facilities in relationship to property lines, section lines, streets, etc.

Exhibit B: Proposed Zone Change



Legend

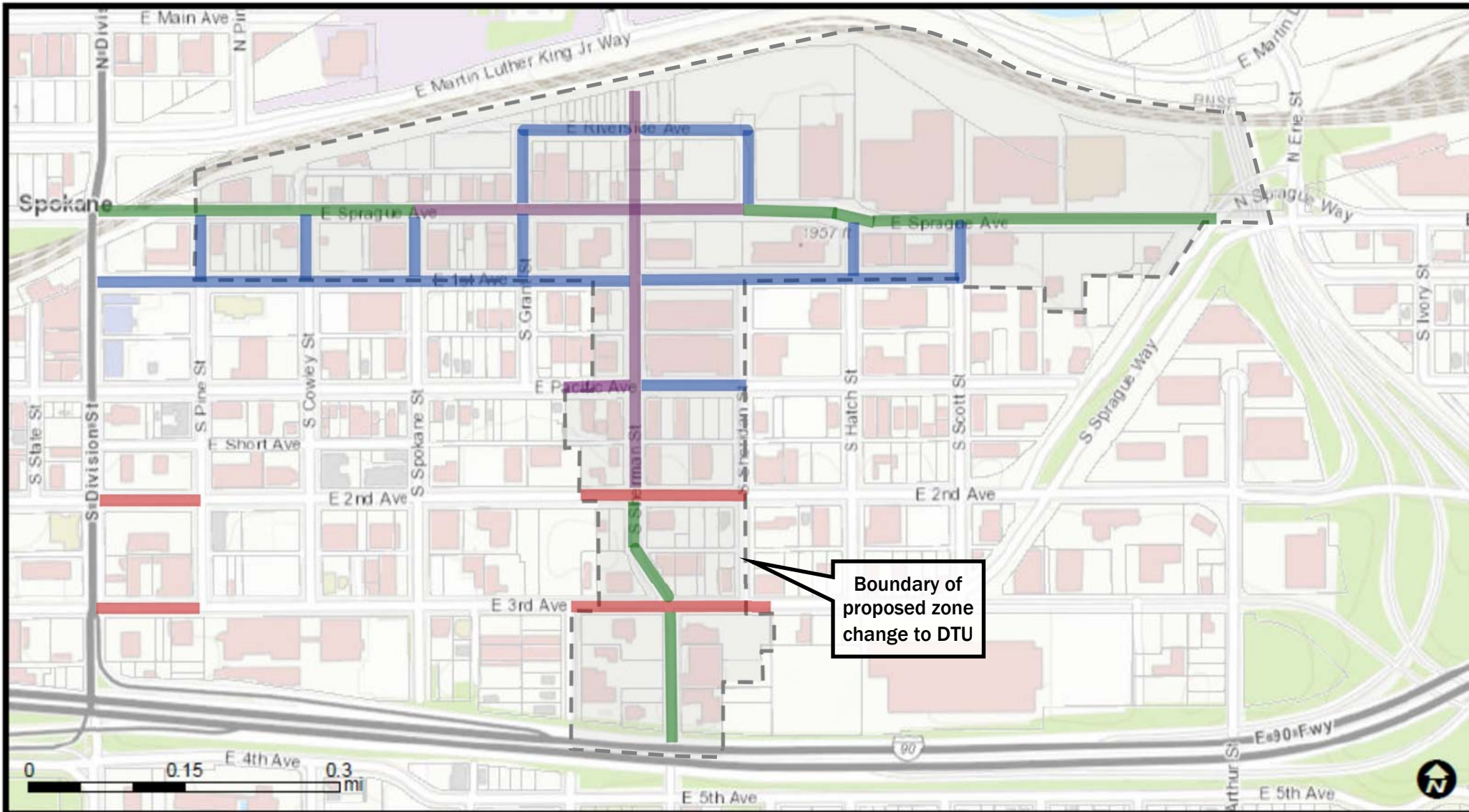
City of Spokane Boundary	Mixed Use Transition-CC4	Downtown General	Context Area 3	Light Industrial	Residential Agricultural	Residential Single-Family
City Zoning	Community Business	Downtown South	Context Area 4	Neighborhood Retail	Residential High Density	Residential Two-Family
Center and Corridor Type 1	Downtown Core	Context Area 1	General Commercial	Office	Residential Multifamily	Parcel
Center and Corridor Type 2	Downtown University	Context Area 2	Heavy Industrial	Office Retail		

City of Spokane GIS



THIS IS NOT A LEGAL DOCUMENT:
 The information shown on this map is compiled from various sources and is subject to constant revision. Information shown on this map should not be used to determine the location of facilities in relationship to property lines, section lines, streets, etc.

Exhibit C: Proposed Amendments to Complete Streets Designations (Downtown Plan Map 5.1 "Streetscape Improvements")



Boundary of proposed zone change to DTU

Legend

- City of Spokane Boundary
- Parcel

Complete Streets

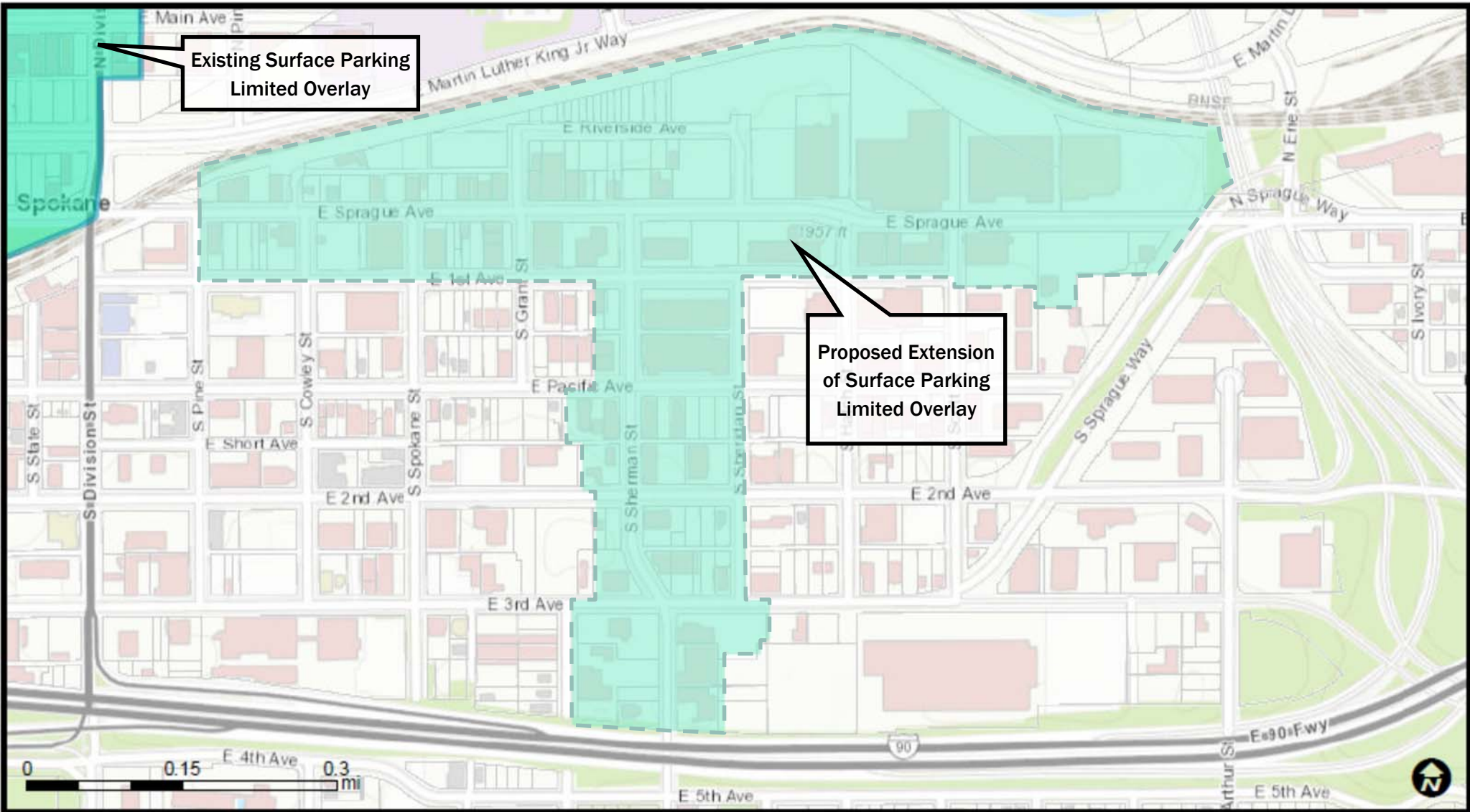
- Type I
- Type II
- Type III
- Type IV

City of Spokane GIS



THIS IS NOT A LEGAL DOCUMENT:
The information shown on this map is compiled from various sources and is subject to constant revision. Information shown on this map should not be used to determine the location of facilities in relationship to property lines, section lines, streets, etc.

Exhibit D: Proposed Amendments to Surface Parking Limited Overlay Map (SMC 17C.124-M1)



Existing Surface Parking Limited Overlay

Proposed Extension of Surface Parking Limited Overlay

Legend

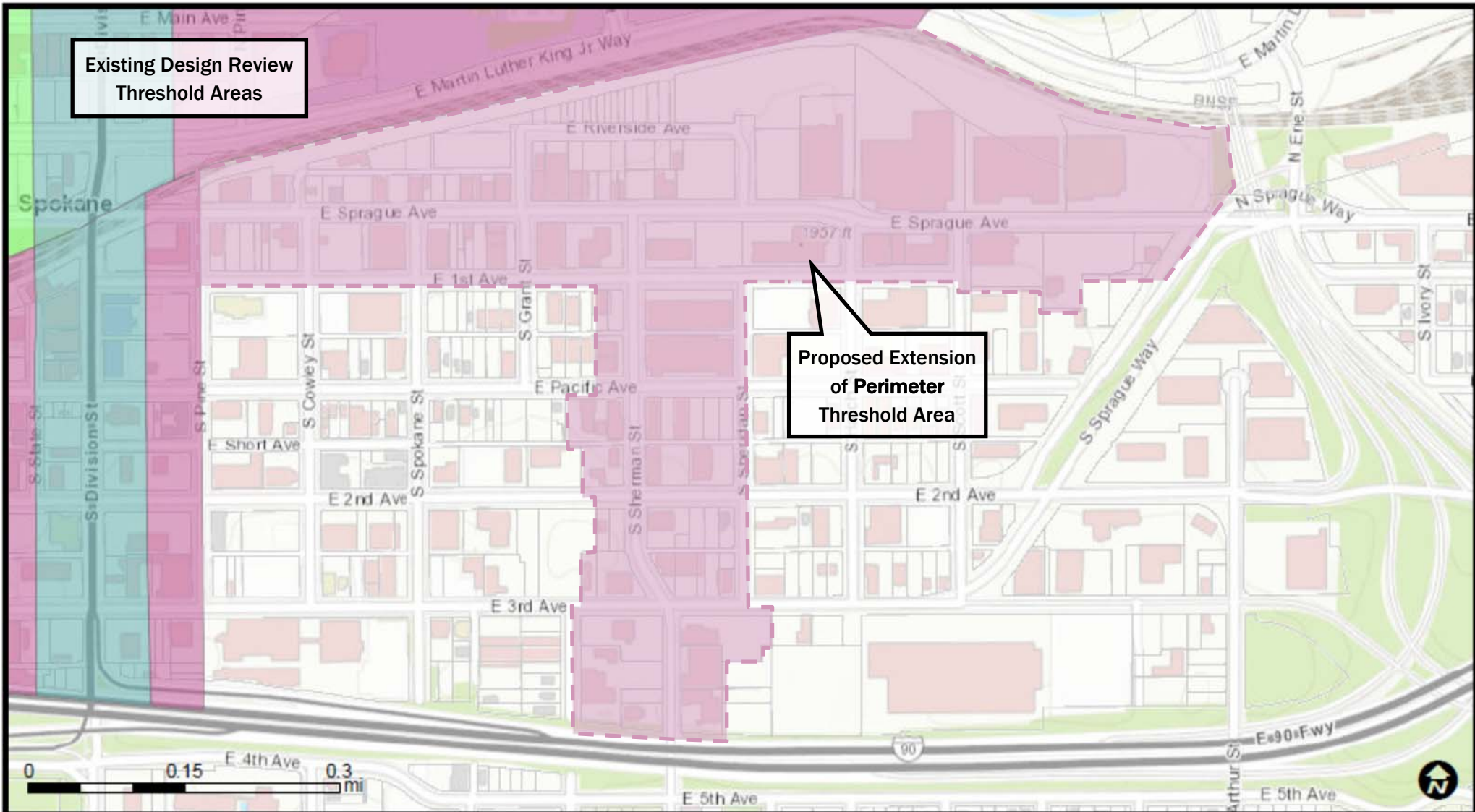
-  City of Spokane Boundary
-  Surface Parking Limited
-  Parcel

City of Spokane GIS



THIS IS NOT A LEGAL DOCUMENT:
The information shown on this map is compiled from various sources and is subject to constant revision. Information shown on this map should not be used to determine the location of facilities in relationship to property lines, section lines, streets, etc.

Exhibit E: Proposed Amendments to Downtown Design Review Threshold Map (SMC 17G.040-M1)



Legend

- City of Spokane Boundary
- Design Review Threshold
- Perimeter
- Central
- Gateway
- Parcel

City of Spokane GIS



THIS IS NOT A LEGAL DOCUMENT:
The information shown on this map is compiled from various sources and is subject to constant revision. Information shown on this map should not be used to determine the location of facilities in relationship to property lines, section lines, streets, etc.