


# Comprehensive Plan Amendment Z1300069COMP- R Properties LLC Exhibit B- Proposed Zoning Map


DATE: December, 2013  
USER: Planning & Development


## Legend


 Parcel- R Properties LLC  
Z1300069


 Parcels


## Proposed Zoning

 Center and Corridor Type 2

 Mixed Use Transition-CC4

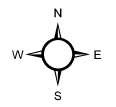
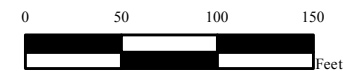
 Residential High Density

 Residential Single-Family

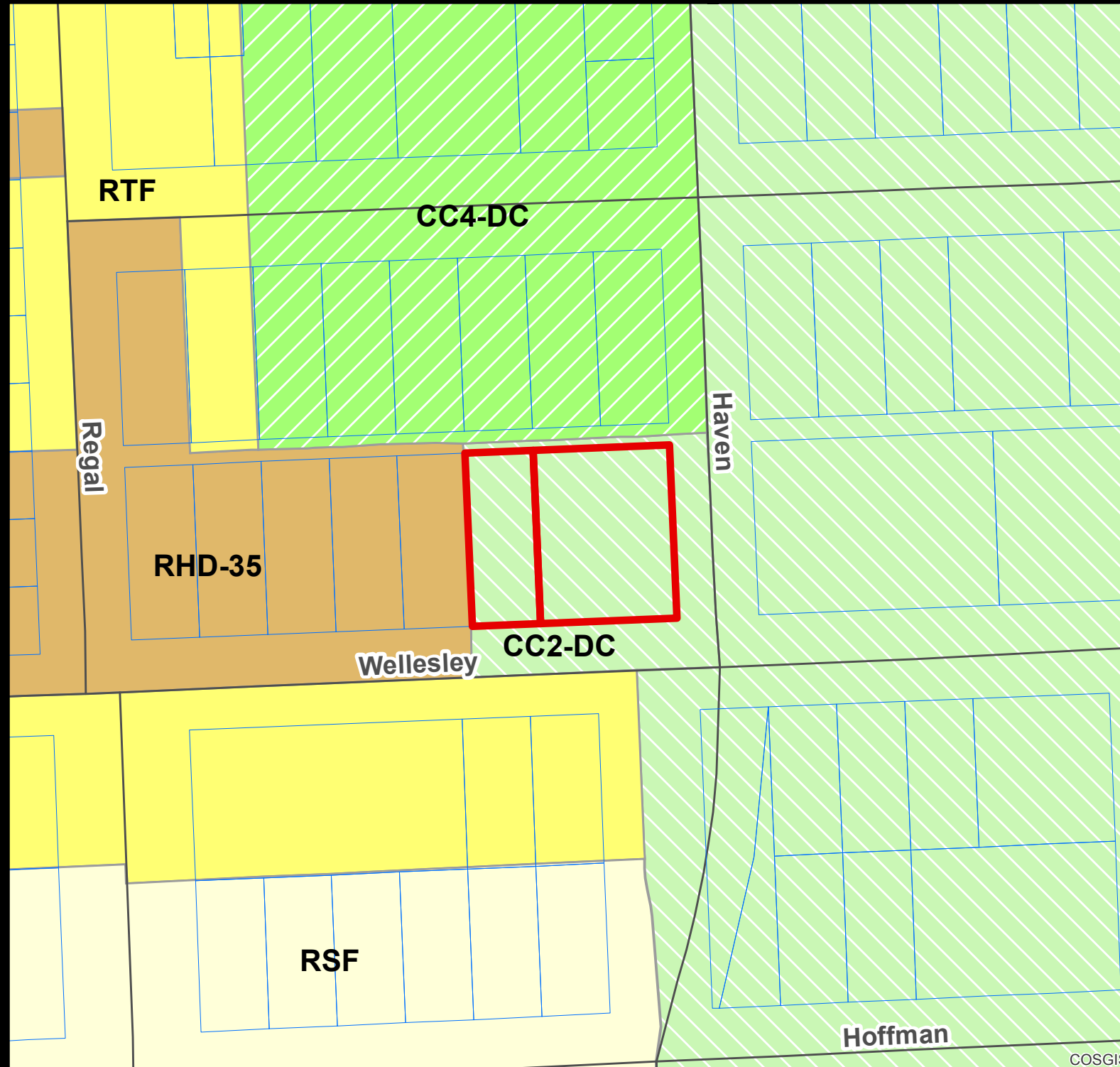
 Residential Two-Family

 Street

## Locational Map



**THIS IS NOT A LEGAL DOCUMENT:**  
The information shown on this map is compiled from various sources and is subject to constant revision. Information shown on this map should not be used to determine the location of facilities in relationship to property lines, section lines, streets, etc.



COSGIS