


Comprehensive Plan Amendment Z1300069COMP- R Properties LLC Existing Zoning Map


DATE: December, 2013
USER: Planning & Development

Legend

 Parcel- R Properties LLC
Z1300069


 Parcels


Existing Zoning


 Center and Corridor Type 2

 Mixed Use Transition-CC4

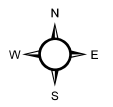
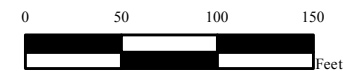
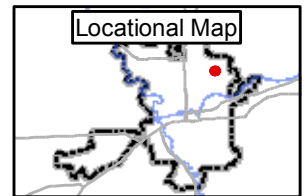
 Office

 Residential High Density

 Residential Single-Family

 Residential Two-Family

 Street



THIS IS NOT A LEGAL DOCUMENT:
The information shown on this map is compiled from various sources and is subject to constant revision. Information shown on this map should not be used to determine the location of facilities in relationship to property lines, section lines, streets, etc.

