


Comprehensive Plan Amendment Z1300069COMP- R Properties LLC Existing Land Use Plan Map







DATE: December, 2013
USER: Planning & Development

Legend

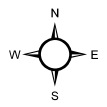
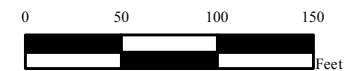
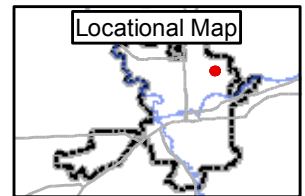
 Parcel- R Properties LLC
Z1300069

 Parcels

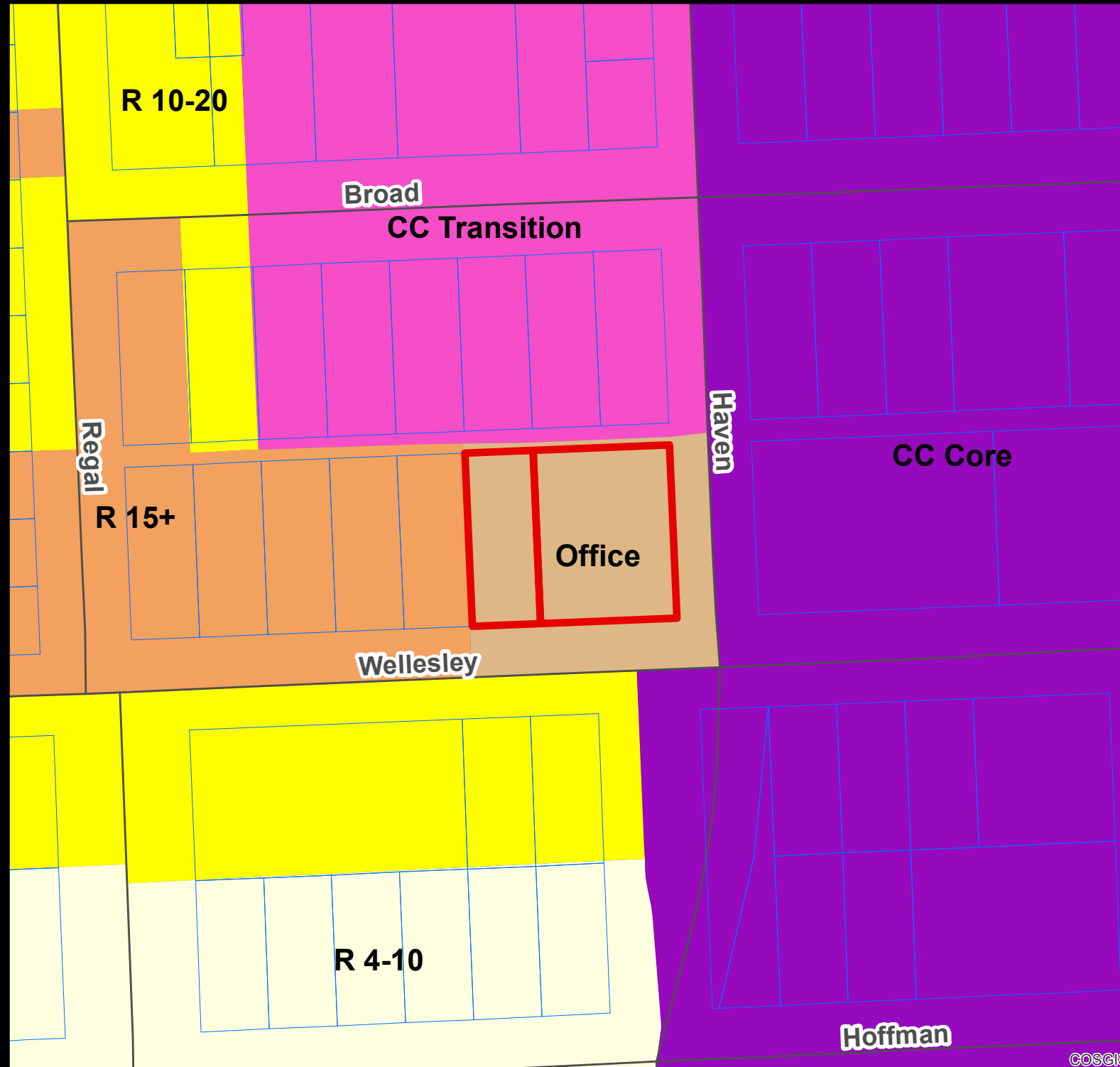
Existing Landuse

 Residential 4-10
 Residential 10-20
 Residential 15+
 Office
 CC Core
 CC Transition

 Street



THIS IS NOT A LEGAL DOCUMENT:
The information shown on this map is compiled from various sources and is subject to constant revision. Information shown on this map should not be used to determine the location of facilities in relationship to property lines, section lines, streets, etc.



COSGIS