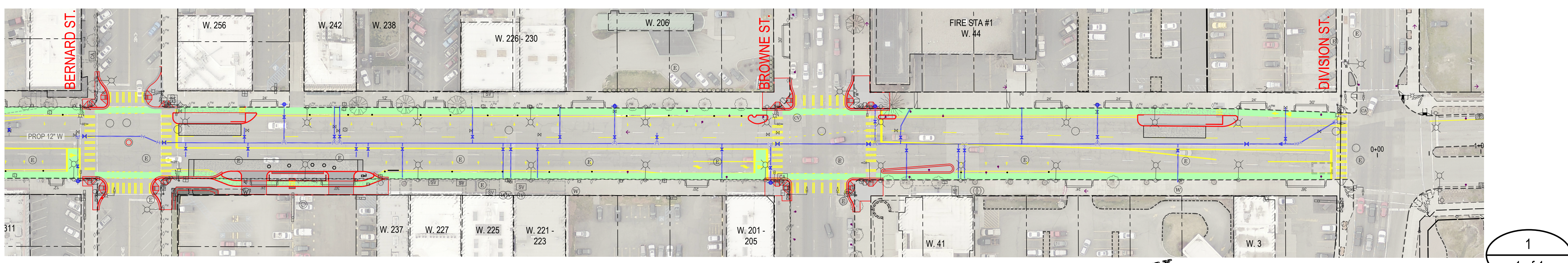
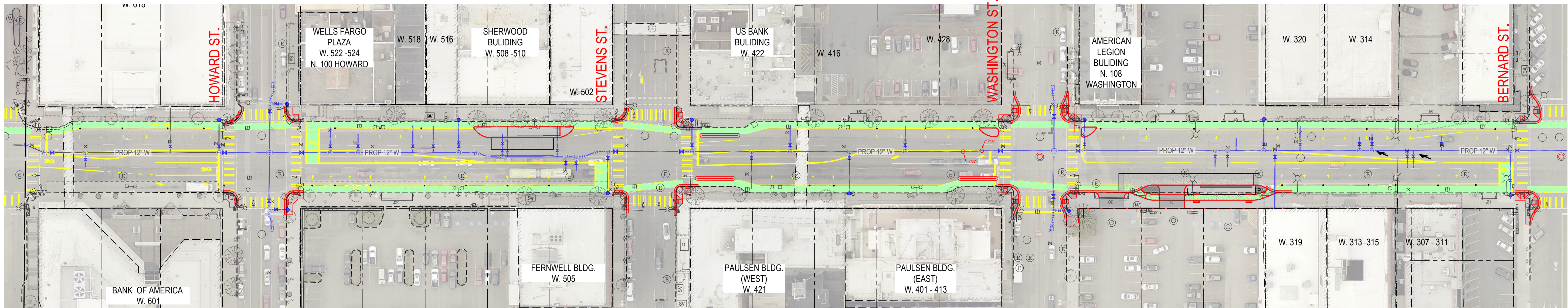
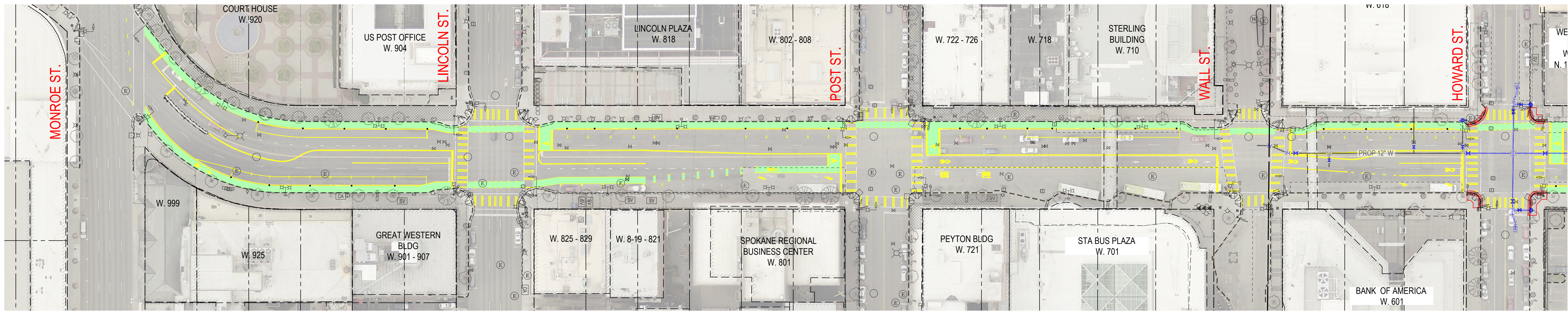
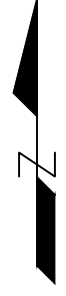


C:\PROJECTS\Team 2016-120-Riverside Ave\03\_CAD\_WORLD\05\_PRODUCTION DRAWINGS - DESIGN\2016120\_RIVERSIDE DESIGN\_V1\_2020.dwg PLOT DATE: Feb 03, 2022 - 9:04AM



1  
1 of 1



PRELIMINARY ONLY  
NOT FOR CONSTRUCTION

REVISIONS - RECORD DWG STATUS		NAVD88 = (OLD CBM ELEV.) - (13.13) AS OF JANUARY, 2000 USE NORTH AMERICAN VERTICAL DATUM OF 1988 (NAVD88)		CURRENT C.O.S. DESIGN STANDARDS ADOPTED FEB, 2007		PROJECT NAME: RIVERSIDE AVE: MONROE ST. to DIVISION ST.	
		NAVD88 ELEV.: 1884.91 CBM NO.: USGS 2 35 / NGS SV0757		BENCH MARK LOCATION: BRASS CAP ON 3' CONC. PEDESTAL NW CORNER OF LINCOLN ST. & RIVERSIDE AVE. (ALSO: CP #1 SEC MONROE/RIVERSIDE ELEV = 1881.40)		SHEET NAME: RIVERSIDE AVE. PROJECT OVERVIEW	
		NAVD88 DATUM		SCALE: HORIZONTAL SCALE (22 x 34) PLAN & PROFILE 1" = 50' VERTICAL SCALE (22 x 34) 1" = 10'		TYPE OF IMPROVEMENT: OVERVIEW	
DATE BY DESCRIPTION - INCLUDE PROJ. # IF DIFFERENT		SCALE IN FEET 25 0 25 50		DRAWN: RJS 01/2022 APPROVED: RKP 01/2022		PROJECT NO. GEO. LOCATION	
				CITY OF SPOKANE CITY OF SPOKANE, WASHINGTON DEPARTMENT OF ENGINEERING SERVICES 808 WEST SPOKANE FALLS BLVD. SPOKANE, WASHINGTON 99201-3343 (509) 625-6700		2016120 SE 1/4 18-25-43	