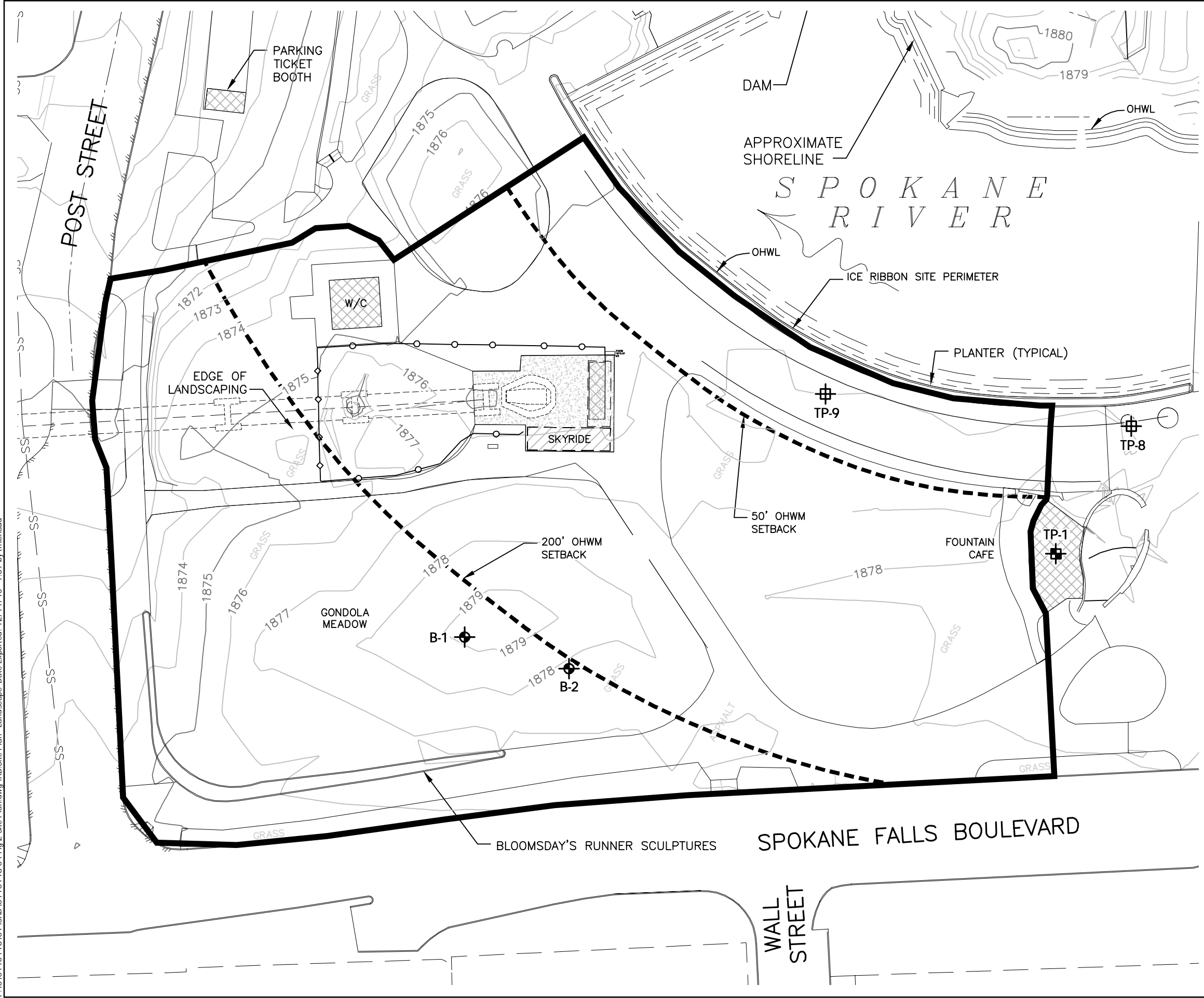
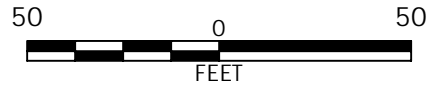



P:\V0110148\04\CAD\0110148-04 Fig 2 Site Plan.dwg TAB:Site Plan - Landscape Date Exported: 12/11/15 - 9:37 by tmichaud



**Legend**

- B-1 Boring number and approximate location (GeoEngineers, 2015)
- TP-1 Test Pit number and approximate location (GeoEngineers, 2012)
- TP-8 Test Pit number and approximate location (Shannon & Wilson, 1973)



**Notes:**

1. The locations of all features shown are approximate.
2. This drawing is for information purposes. It is intended to assist in showing features discussed in an attached document. GeoEngineers, Inc. cannot guarantee the accuracy and content of electronic files. The master file is stored by GeoEngineers, Inc. and will serve as the official record of this communication.

Data Source:  
 Base survey of Riverfront Park by Adams & Clark, Inc.  
 Horizontal Datum: NAD83; Vertical Datum: NAVD88.

<b>Location Map</b>	
Riverfront Park Proposed Recreational Rink/Skyride Facility and Central Meadow Spokane, Washington	
	Figure 2