








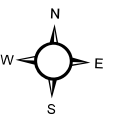

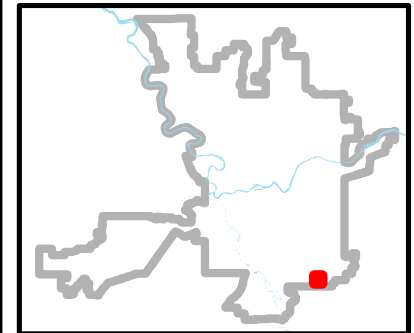
# Comprehensive Plan Amendment Z1500085COMP- QueenB Radio Exhibit B - Proposed Zoning Map

DATE: December 2015  
USER: Planning & Development

## Legend

-  Parcel - QueenB Radio Z1500085COMP
-  Parcel
- Proposed Zoning**
-  Center and Corridor Type 2
-  Community Business
-  Neighborhood Retail
-  Residential Multifamily
-  Residential Single-Family

## Location Map



**THIS IS NOT A LEGAL DOCUMENT:**  
The information shown on this map is compiled from various sources and is subject to constant revision. Information shown on this map should not be used to determine the location of facilities in relationship to property lines, section lines, streets, etc.

