


# Comprehensive Plan Amendment Z1500085COMP- QueenB Radio Existing Zoning Map






DATE: December 2015  
USER: Planning & Development

### Legend

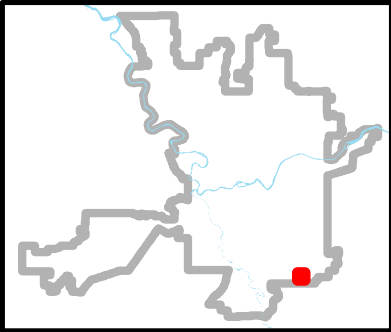
 Parcel - QueenB Radio  
Z1500085COMP

 Parcel

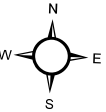
### Existing Zoning

-  Center and Corridor Type 2
-  Community Business
-  Neighborhood Retail
-  Residential Multifamily
-  Residential Single-Family

### Location Map



0 75 150 300 Feet



**THIS IS NOT A LEGAL DOCUMENT:**  
The information shown on this map is compiled from various sources and is subject to constant revision. Information shown on this map should not be used to determine the location of facilities in relationship to property lines, section lines, streets, etc.

