









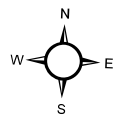

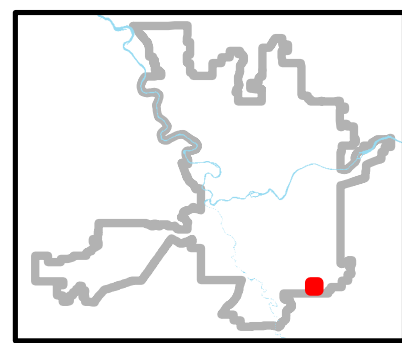
Comprehensive Plan Amendment Z1500085COMP- QueenB Radio Existing Land Use Plan Map

DATE: December 2015
USER: Planning & Development

Legend

-  Parcel - QueenB Radio Z1500085COMP
-  Parcel
- Existing Landuse Plan**
-  Open Space
-  Residential 4-10
-  Residential 15-30
-  CC Core
-  Neighborhood Retail
-  General Commercial

Location Map



THIS IS NOT A LEGAL DOCUMENT:
The information shown on this map is compiled from various sources and is subject to constant revision. Information shown on this map should not be used to determine the location of facilities in relationship to property lines, section lines, streets, etc.