

# Comprehensive Plan Amendment Z1500084COMP- Morningside Investments LLC Exhibit B -

## Proposed Zoning Map





DATE: December 2015  
USER: Planning & Development

### Legend

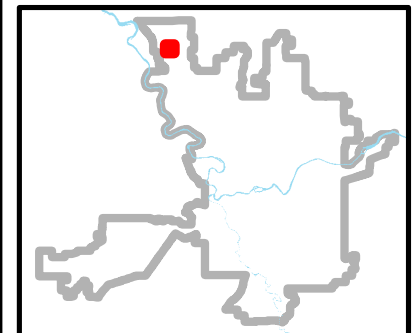
 Parcel - Morningside Investments LLC Z1500084COMP

 Parcel

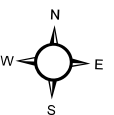
### Proposed Zoning

 Center and Corridor Type 2  
 Residential Multifamily  
 Residential Single-Family  
 Residential Two-Family

### Location Map



0 85 170 340 Feet



**THIS IS NOT A LEGAL DOCUMENT:**  
The information shown on this map is compiled from various sources and is subject to constant revision. Information shown on this map should not be used to determine the location of facilities in relationship to property lines, section lines, streets, etc.

