

# Comprehensive Plan Amendment Z1500084COMP- Morningside Investments LLC Existing Land Use Plan Map





DATE: December 2015  
USER: Planning & Development

## Legend

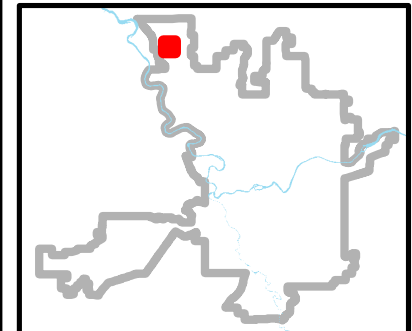
 Parcel - Morningside Investments LLC Z1500084COMP

 Parcel

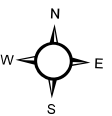
### Existing Landuse Plan

-  Residential 4-10
-  Residential 10-20
-  Residential 15-30
-  CC Core

### Location Map



0 100 200 400  
Feet



*THIS IS NOT A LEGAL DOCUMENT:  
The information shown on this map is compiled from various sources and is subject to constant revision. Information shown on this map should not be used to determine the location of facilities in relationship to property lines, section lines, streets, etc.*

