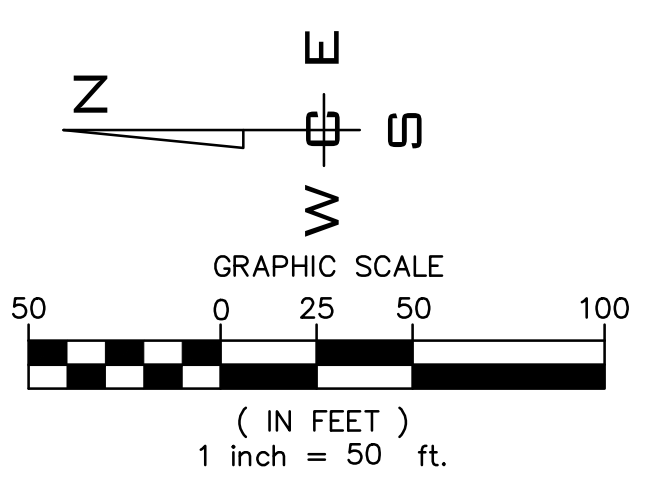
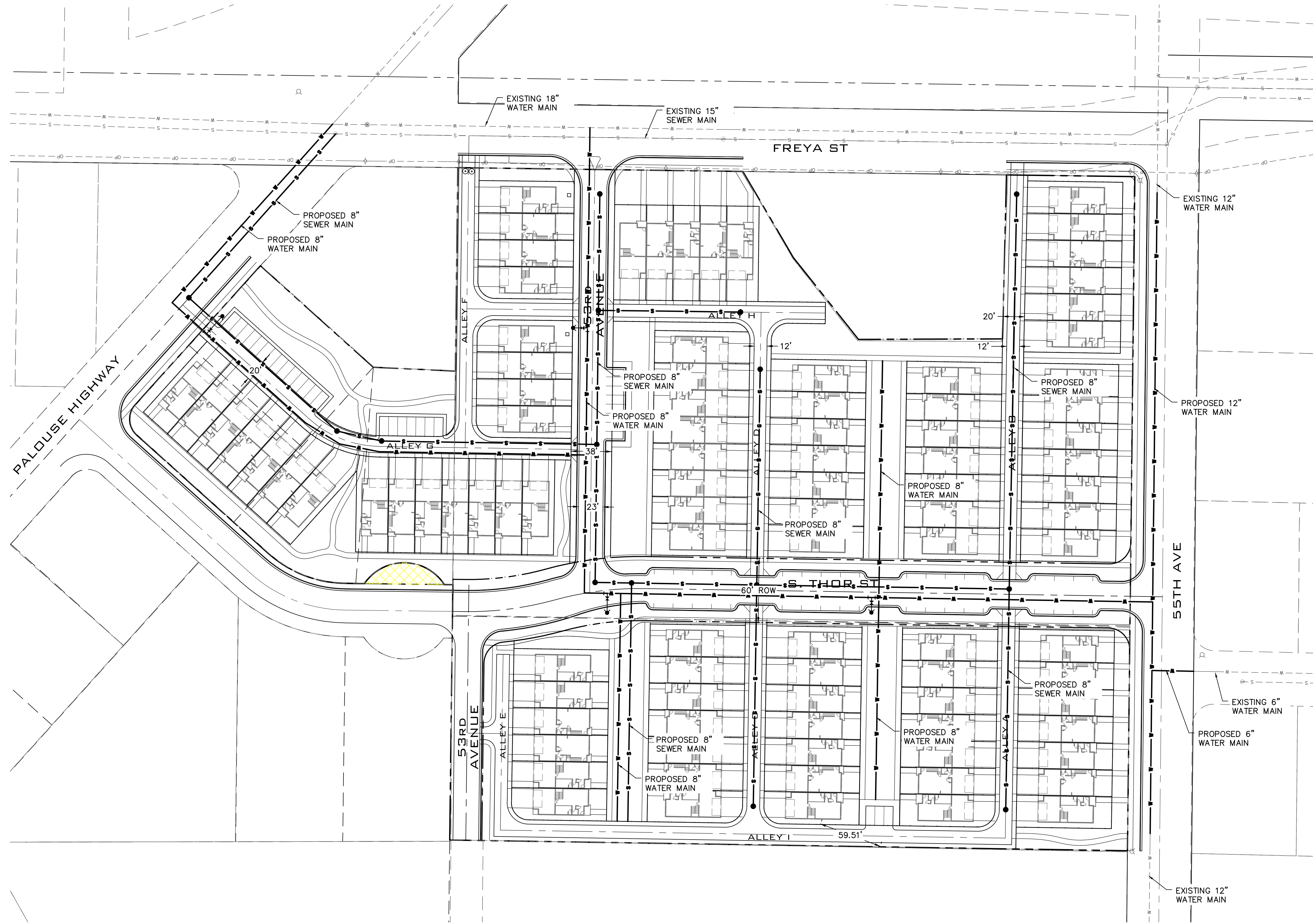




**LEGEND**

EXISTING	DESCRIPTION	PROPOSED
---	ROADWAY CENTER LINE	---
- - - -	RIGHT OF WAY LINE	- - - -
- - - -	PROPERTY LINE	- - - -
- - - -	EASEMENT LINE	- - - -
- - - -	FENCE	- - - -
- - - -	CURB	- - - -
- - - -	PAVEMENT	- - - -
- - - -	GRAVEL	- - - -
- - - -	CONCRETE	- - - -
- - - -	BUILDINGS & STRUCTURES	- - - -
- - - -	MONUMENT	- - - -
- - - -	<b>SEWER</b>	- - - -
- - - -	SANITARY SEWER	- - - -
- - - -	MANHOLE	- - - -
- - - -	CLEANOUT	- - - -
- - - -	SEWER SERVICE	- - - -
- - - -	<b>WATER</b>	- - - -
- - - -	WATER LINE	- - - -
- - - -	VALVE	- - - -
- - - -	FIRE HYDRANT	- - - -
- - - -	SERVICE	- - - -
- - - -	WATER METER	- - - -
- - - -	BLOWOFF	- - - -
- - - -	AIR VACUUM RELIEF STATION	- - - -
- - - -	<b>DRAINAGE</b>	- - - -
- - - -	DRAINAGE LINE	- - - -
- - - -	MANHOLE	- - - -
- - - -	DRYWELL	- - - -
- - - -	CATCH BASIN	- - - -
- - - -	DITCH	- - - -
- - - -	<b>GAS</b>	- - - -
- - - -	GAS LINE	- - - -
- - - -	VALVE	- - - -
- - - -	METER	- - - -
- - - -	<b>TELE-POWER</b>	- - - -
- - - -	BURIED TELEPHONE	- - - -
- - - -	POWER OR TELEPHONE POLE	- - - -
- - - -	BURIED POWER	- - - -
- - - -	TRANSFORMER PAD	- - - -
- - - -	TELEPHONE RISER	- - - -
- - - -	TELEPHONE VAULT	- - - -
- - - -	OVERHEAD POWER	- - - -
- - - -	GUY ANCHOR	- - - -
- - - -	POWER VAULT	- - - -
- - - -	LIGHT POLE	- - - -



NAVD - 88


NO.	DATE	BY	REVISIONS

<b>SCALE:</b>	<b>PROJ #:</b> 17-1878	<b>CIVIL</b>
<b>HORIZONTAL:</b> 1"=50'	<b>DATE:</b> 9/9/22	STRUCTURAL
<b>VERTICAL:</b> N/A	<b>DRAWN:</b> JPP	SURVEYING
	<b>REVIEWED:</b> TRW	TRAFFIC
		PLANNING
		LANDSCAPE
		OTHER

**WCE**  
WHIPPLE CONSULTING ENGINEERS  
21 S. PINES ROAD  
SPOKANE VALLEY, WA 99206  
PH: 509-893-2617 FAX: 509-926-0227

**MOODY P.U.D.**  
**CONCEPT UTILITY PLAN**  
**5336 S FREYA ST**  
**SPOKANE, WA**

PLANS  
NOT APPROVED  
BY AGENCY



**SHEET**  
**1 OF 1**  
JOB NUMBER  
**17-1878**