



**PLAN COMMISSION FINDINGS OF FACT, CONCLUSIONS, AND
RECOMMENDATIONS ON COMPREHENSIVE PLAN AMENDMENT
FILE Z23-474COMP (MISSION & SINTO)**

A Recommendation of the Spokane Plan Commission to the City Council to APPROVE the Comprehensive Plan Amendment application seeking to amend the land use plan map designation from “Neighborhood Mini-Center” and “Residential Low” to “Neighborhood Mini-Center” and “Office” for five parcels totaling 1.5 acres located at 2002, 2012, 2018, and 2028 E. Mission Ave and 2007 E. Sinto Ave. The zoning designation requested is Neighborhood Retail, 40-foot height limit (NR-40) and Office Retail, 40-foot height limit (OR-40).

FINDINGS OF FACT:

- A. The City of Spokane adopted a Comprehensive Plan in May of 2001 that complies with the requirements of the Growth Management Act (“GMA”).
- B. Under GMA, comprehensive plans generally may be amended no more frequently than once a year, and all amendment proposals must be considered concurrently in order to evaluate for their cumulative effect.
- C. Amendment application Z23-474COMP (the “Application”) was submitted in a timely manner for review during the City’s 2023/2024 amendment cycle.
- D. The Application sought to amend the land use plan map designation for four parcels totaling 1.3 acres located at 2002, 2012, and 2018 E. Mission Ave and 2007 E. Sinto Ave, from “Neighborhood Mini-Center” and “Residential Low” to “Neighborhood Mini-Center” and “Office” with a corresponding change in zoning from “Neighborhood Retail, 35-foot height limit (NR-35)” and “R1” to “Neighborhood Retail, 40-foot height limit (NR-40)” and “Office Retail, 40-foot height limit (OR-40).”
- E. The subject properties are urban in development pattern and contain three single-unit homes, a parking lot, and a commercial building with the offices of Family Promise of Spokane.
- F. Annual amendment applications were subject to a threshold review process to determine whether the applications will be included in the City’s Annual Comprehensive Plan Amendment Work Program.
- G. On January 22, 2024, the City Council adopted Resolution RES 2024-0002 establishing the City Council members of the Ad Hoc City Council Threshold Committee.
- H. On February 9, 2024, an Ad Hoc City Council Threshold Committee reviewed the applications that had been submitted and forwarded its recommendation to City Council regarding the applications.

- I. On March 25, 2024, the City Council adopted Resolution RES 2024-0029 establishing the 2024 Comprehensive Plan Amendment Work Program, including the Application. RES 2024-0029 also converted the Application to a city-sponsored application and added 2028 E. Mission Ave for consideration as an expansion to the Application.
 - 1. 2028 E. Mission Ave was included to establish consistency in Land Use and Zoning along the block face on E. Mission Ave.
- J. Geographic expansion of applications for Comprehensive Plan Amendments by City Council is allowed within the Spokane Municipal Code (“SMC”) under Title 17G.020.025.A.1.a.
- K. On March 28, 2024, staff presented the 2023/2024 Comprehensive Plan Amendment Work Program to the Community Assembly Land Use Subcommittee on, including details regarding the Application, and provided information on the required process, upcoming Plan Commission Workshops, and how to submit comments.
- L. On May 7, 2024, staff requested comments from agencies, departments, and neighborhood councils. The comment period ended May 21, 2024. By the end of the comment period, comments were received from the Chief Garry Park Neighborhood Council, the Spokane Tribe, and Spokane Transit Authority.
- M. On June 10, 2024, a Notice of Application was mailed to all properties, owners, and taxpayers within a 400-foot radius of the subject parcels and any adjacent properties with the same ownership. Signs were also placed on the subject parcels in plain view of the public. Notice was published in the Spokesman Review on both June 10, 2024, and June 17, 2024.
- N. The Notice of Application initiated a 60-day public comment period from June 10, 2024, to August 9, 2024, during which no comments were received.
- O. No additional public comments on the Application were received by October 8, 2024, at 5pm.
- P. On June 26, 2024, the Spokane Plan Commission held a public workshop to study the Application.
- Q. On September 16, 2024, a State Environmental Policy Act (“SEPA”) Checklist and Determination of Non-Significance were issued for the Application. The deadline to appeal the SEPA determination was October 8, 2024. No comments on the SEPA determination were received.
- R. On September 17, 2024, the Washington State Department of Commerce and appropriate state agencies were given the required 60-day notice of intent to adopt before adoption of any proposed changes to the Comprehensive Plan.
- S. On September 20, 2024, staff published a report addressing SEPA and providing staff’s analysis of the merits of the Application, copies of which were circulated as prescribed by SMC 17G.020.060B.8. Staff’s analysis of the Application recommended approval of the Application.
- T. A Notice of SEPA Determination of Non-Significance and Plan Commission Hearing was published on September 25, 2024, in the Official Gazette and on September 25, 2024, and October 2, 2024, in the Spokesman Review.

- U. On September 25, 2024, a Notice of Public Hearing and SEPA Determination was posted on the subject parcels, City Hall, and the Central Library, as well as mailed to all property owners and taxpayers of record and occupants of addresses of property located within a four-hundred-foot radius of any portion of the boundary of the subject Properties.
- V. On October 9, 2024, the Plan Commission held a public hearing on the Application, including the taking of verbal testimony, closing the verbal and written record, conducting deliberation on the application, and voting to recommend the City Council Approve this application.
 - 1. No members of the public testified on this Application during the Plan Commission Hearing.
- W. As a result of the City's efforts, pursuant to the requirements of SMC 17G.020.070, the public has had extensive opportunities to participate throughout the process and persons desiring to comment were given an opportunity to do so.
- X. Except as may be otherwise indicated herein, the Plan Commission adopts the findings and analysis set forth in the Staff Report prepared for the Application (the "Staff Report").
- Y. The Plan Commission finds that the proposal meets the intent and requirements of the Comprehensive Plan, most specifically policies LU 1.7 Neighborhood Mini-Centers, LU 1.5 Office Uses, and LU 4.6 Transit-Supported Development.
- Z. The Plan Commission finds that the proposal meets the decision criteria established by SMC 17G.020.030, as described in the Staff Report.

CONCLUSIONS:

Based upon the application materials, staff analysis (which is hereby incorporated into these findings, conclusions, and recommendation), SEPA review, agency and public comments received, and public testimony presented regarding application File No. Z23-474COMP, the Plan Commission makes the following conclusions with respect to the review criteria outlined in SMC 17G.020.030:

- 1. The Application was submitted in a timely manner and added to the 2023/2024 Annual Comprehensive Plan Amendment Work Program, and the final review application was submitted as provided in SMC 17G.020.050(D).
- 2. Interested agencies and the public have had extensive opportunities to participate throughout the process and persons desiring to comment have been given that opportunity to comment.
- 3. The Application is consistent with the goals and purposes of GMA.
- 4. Any potential infrastructure implications associated with the Application will either be mitigated through projects reflected in the City's relevant six-year capital improvement plans or through enforcement of the City's development regulations at time of development.
- 5. As outlined in above in the Findings of Fact, the Application is internally consistent as it pertains to the Comprehensive Plan, as described in SMC 17G.020.030.E.

6. The Application is consistent with the Countywide Planning Policies for Spokane County, the comprehensive plans of neighboring jurisdictions, applicable capital facilities plans, the regional transportation plan, and official population growth forecasts.
7. The Application has been considered simultaneously with the other proposals included in the 2024 Annual Comprehensive Plan Amendment Work Program in order to evaluate the cumulative effect of all the proposals.
8. SEPA review was completed for the Application.
9. The Application will not adversely affect the City's ability to provide the full range of urban public facilities and services citywide at the planned level of service, or consume public resources otherwise needed to support comprehensive plan implementation strategies.
10. The Application proposes a land use designation that is in conformance with the appropriate location criteria identified in the comprehensive plan (e.g., compatibility with neighboring land uses, proximity to arterials, etc.).
11. The proposed map amendment and site is suitable for the proposed designation.
12. The map amendment would implement applicable comprehensive plan policies better than the current map designation.

RECOMMENDATIONS:

In the matter of Z23-474COMP, a request by Joe Ader on behalf of Family Promise of Spokane, which was expanded and converted to a city-sponsored application during the docketing stage, to change the land use plan designation of 1.5 acres of land from "Neighborhood Mini-Center" and "Residential Low" to "Neighborhood Mini-Center" and "Office" "Neighborhood Retail, 35-foot height limit (NR-35)" and "R1" to "Neighborhood Retail, 40-foot height limit (NR-40)" and "Office Retail, 40-foot height limit (OR-40)". Based upon the above listed findings and conclusions, by a vote of **9 to 0**, the Spokane Plan Commission recommends City Council **APPROVE** the requested amendment to the Land Use Plan Map of the City's Comprehensive Plan with corresponding amendment to the City's Zoning Map and authorizes the President to prepare and sign on the Commission's behalf a written decision setting forth the Commission's findings, conclusions, and recommendation on the application.

Greg Francis
Greg Francis (Oct 22, 2024 15:03 PDT)

Greg Francis, President

Spokane Plan Commission

Date: Oct 22, 2024


PC Findings and Conclusions - Z23-474COMP


Final Audit Report


2024-10-22


Created:	2024-10-22
By:	Angela McCall (amccall@spokanecity.org)
Status:	Signed
Transaction ID:	CBJCHBCAABAAgC2Oef_FI24IERk3IfUCH-PxqnAvjb14


"PC Findings and Conclusions - Z23-474COMP" History


 Document created by Angela McCall (amccall@spokanecity.org)
2024-10-22 - 5:14:47 PM GMT

 Document emailed to gfrancis@spokanecity.org for signature
2024-10-22 - 5:15:40 PM GMT

 Email viewed by gfrancis@spokanecity.org
2024-10-22 - 9:59:08 PM GMT

 Signer gfrancis@spokanecity.org entered name at signing as Greg Francis
2024-10-22 - 10:03:10 PM GMT

 Document e-signed by Greg Francis (gfrancis@spokanecity.org)
Signature Date: 2024-10-22 - 10:03:12 PM GMT - Time Source: server

 Agreement completed.
2024-10-22 - 10:03:12 PM GMT