


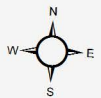
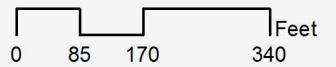
Comprehensive
Plan Amendment
Z1400055COMP -
City of Spokane

Updated 11/12/2014

Parcel Numbers
Z1400055COMP-
City of Spokane

-  Parcel
-  Project Boundary

Date: November 2014
User: Planning &
Development Services



THIS IS NOT A LEGAL DOCUMENT:
The information shown on this map is compiled from various sources and is subject to constant revision. Information shown on this map should not be used to determine the location of facilities in relationship to property lines, section lines, streets, etc.

