








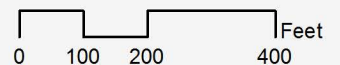
Comprehensive
Plan Amendment
Z1400055COMP -
City of Spokane

Updated 11/12/2014

Existing Land Use
Plan Map
Z1400055COMP -
City of Spokane

-  Residential 4-10
-  CC Core
-  CC Transition
-  General Commercial
-  Institutional
-  Project Boundary
-  Parcel

Date: November 2014
User: Planning &
Development Services



THIS IS NOT A LEGAL DOCUMENT:
The information shown on this map is compiled from
various sources and is subject to constant revision.
Information shown on this map should not be used to
determine the location of facilities in relationship
to property lines, section lines, streets, etc.

