


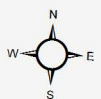
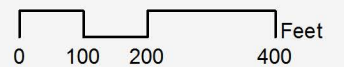
Comprehensive  
Plan Amendment  
Z1400055COMP -  
City of Spokane

Updated 11/12/2014

Aerial View  
Z1400055COMP-  
City of Spokane

 Project Boundary

Date: November 2014  
User: Planning &  
Development Services



THIS IS NOT A LEGAL DOCUMENT:  
The information shown on this map is compiled from various sources and is subject to constant revision. Information shown on this map should not be used to determine the location of facilities in relationship to property lines, section lines, streets, etc.

