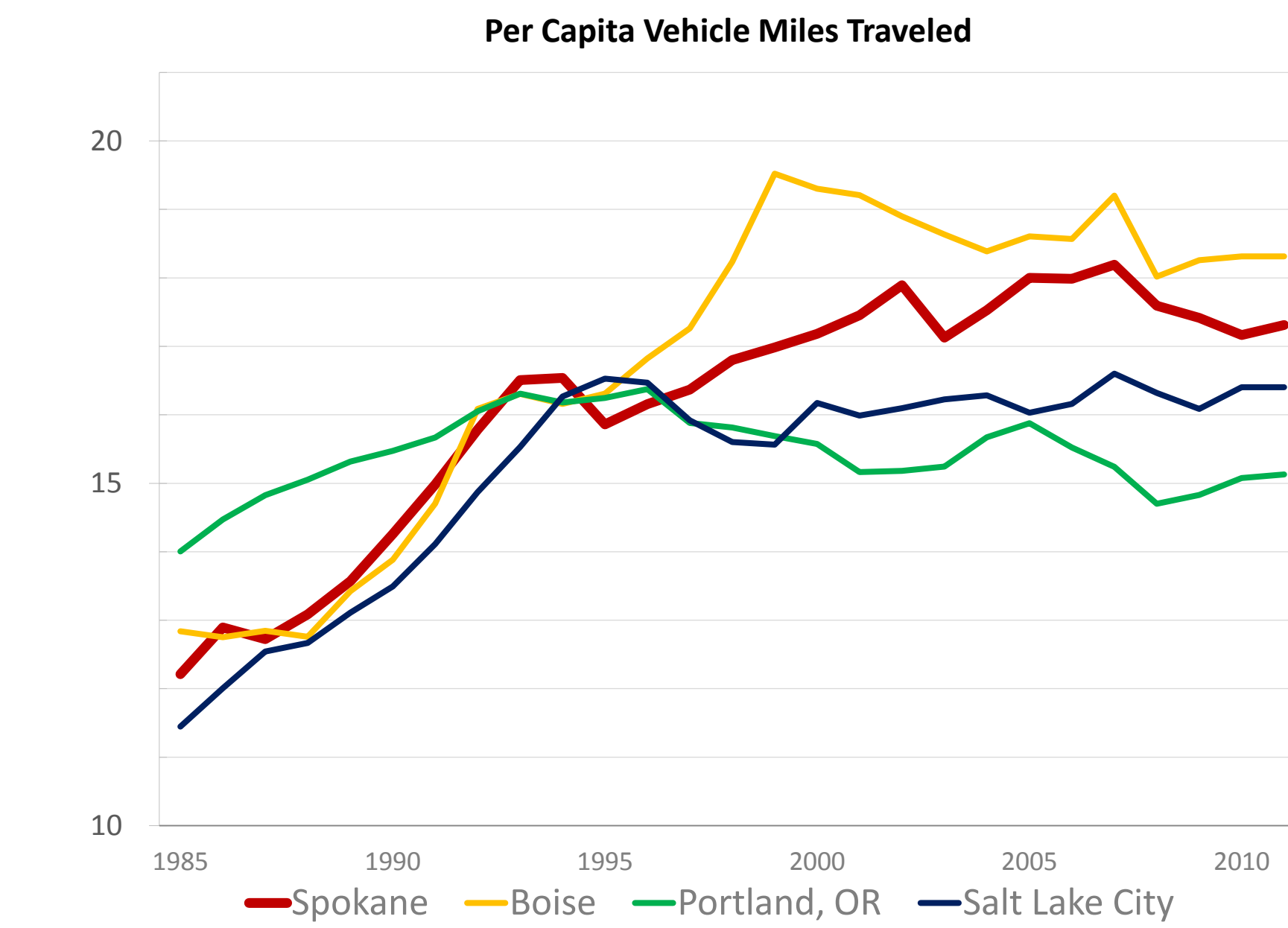
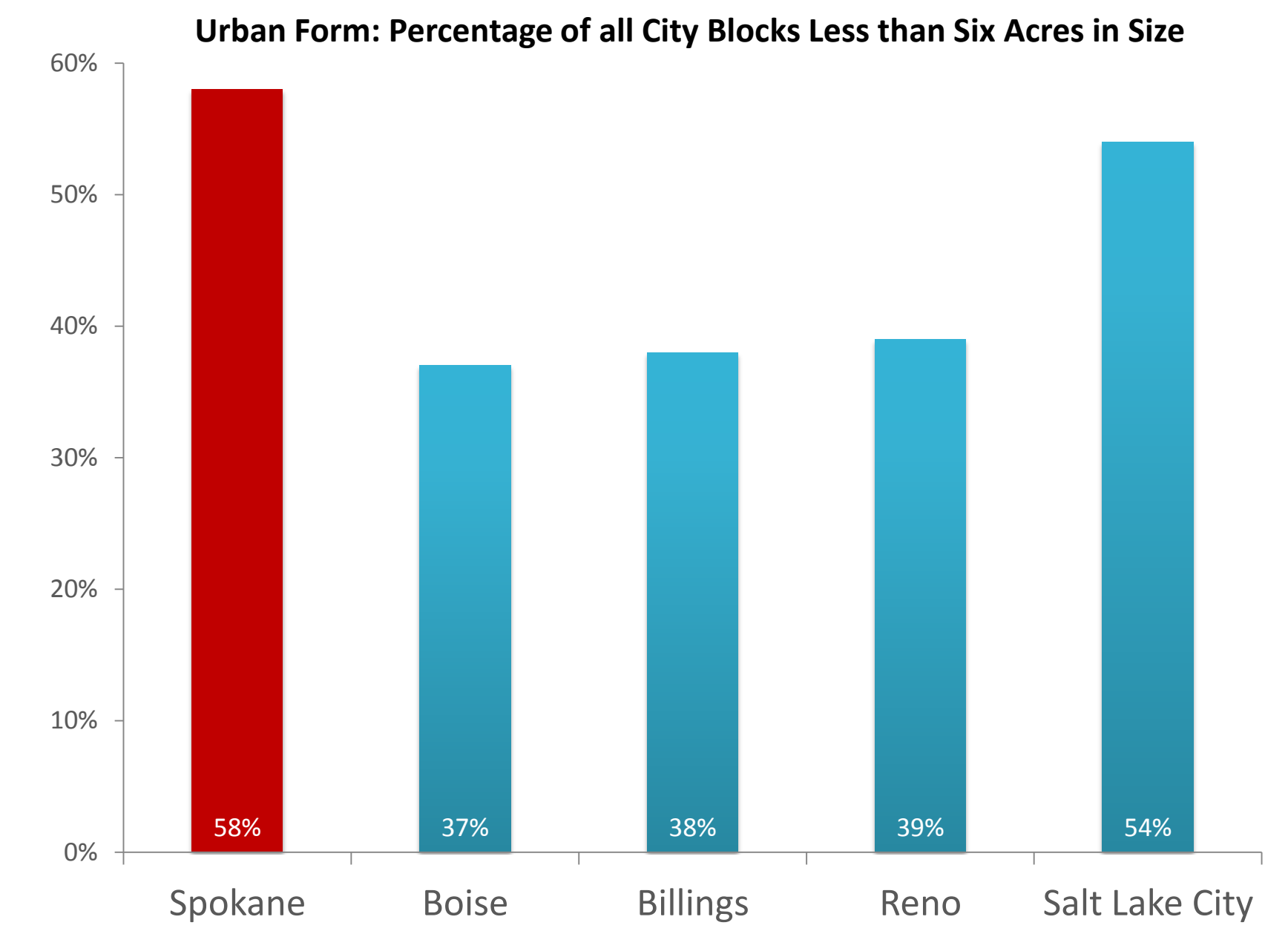
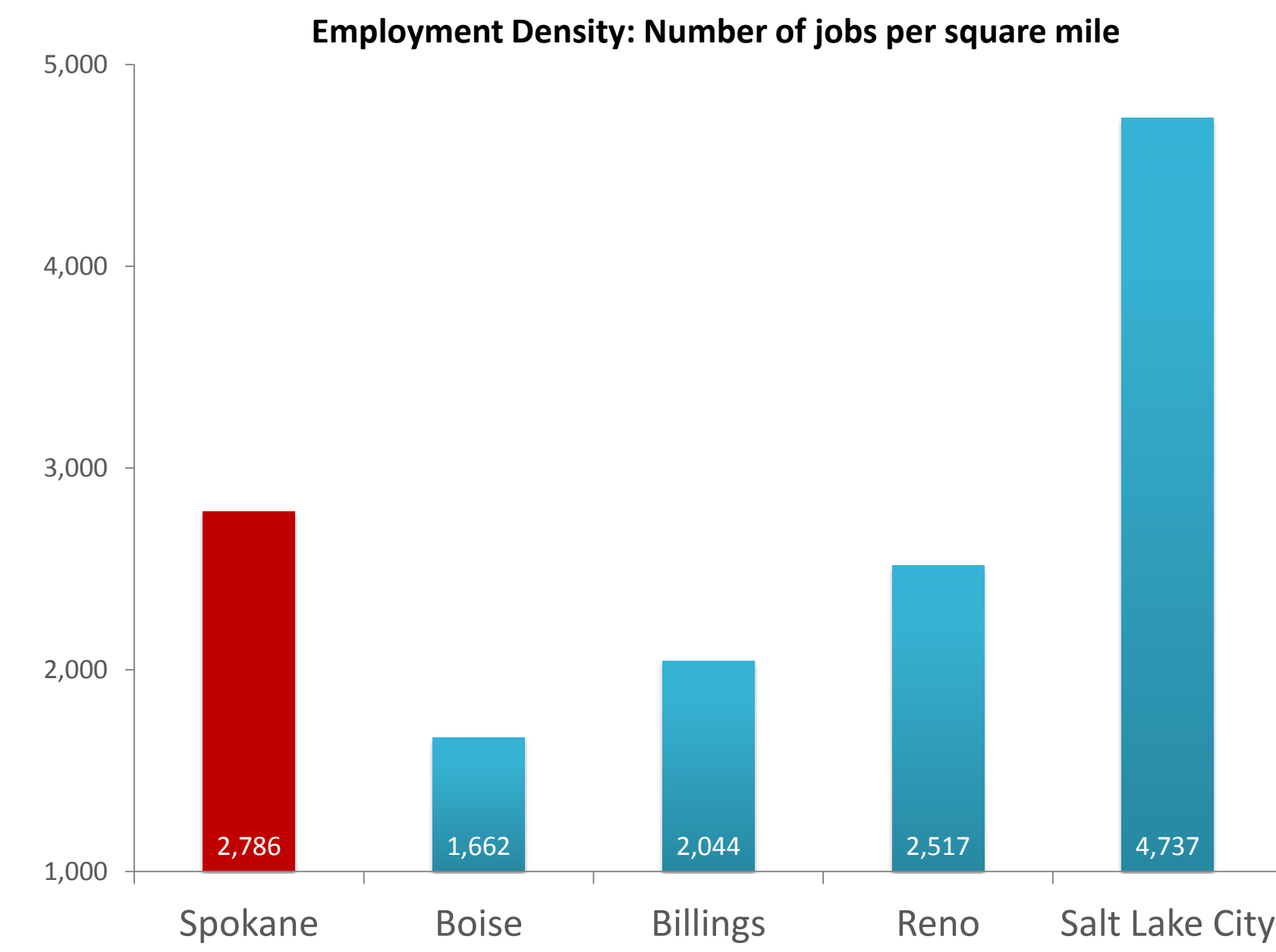
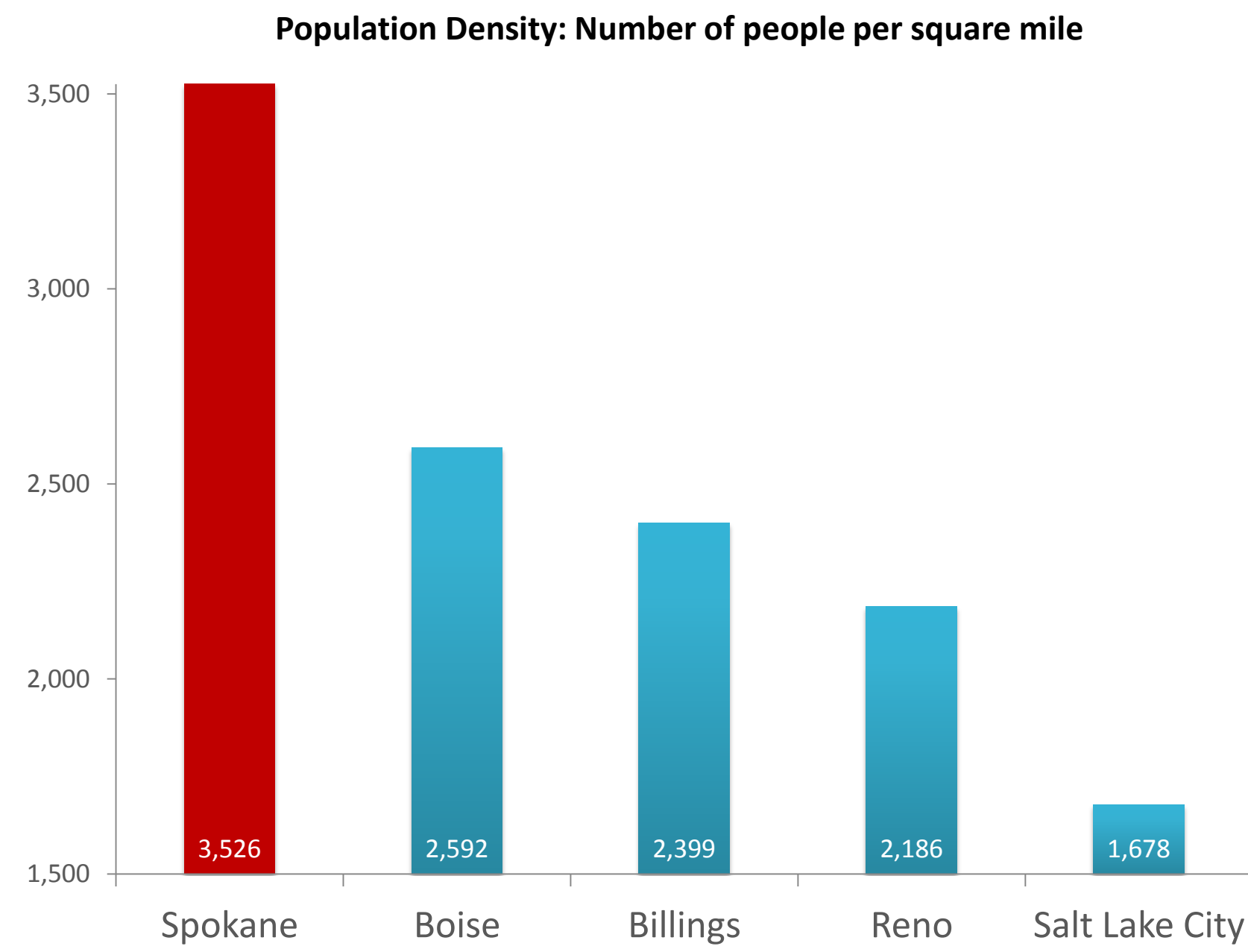
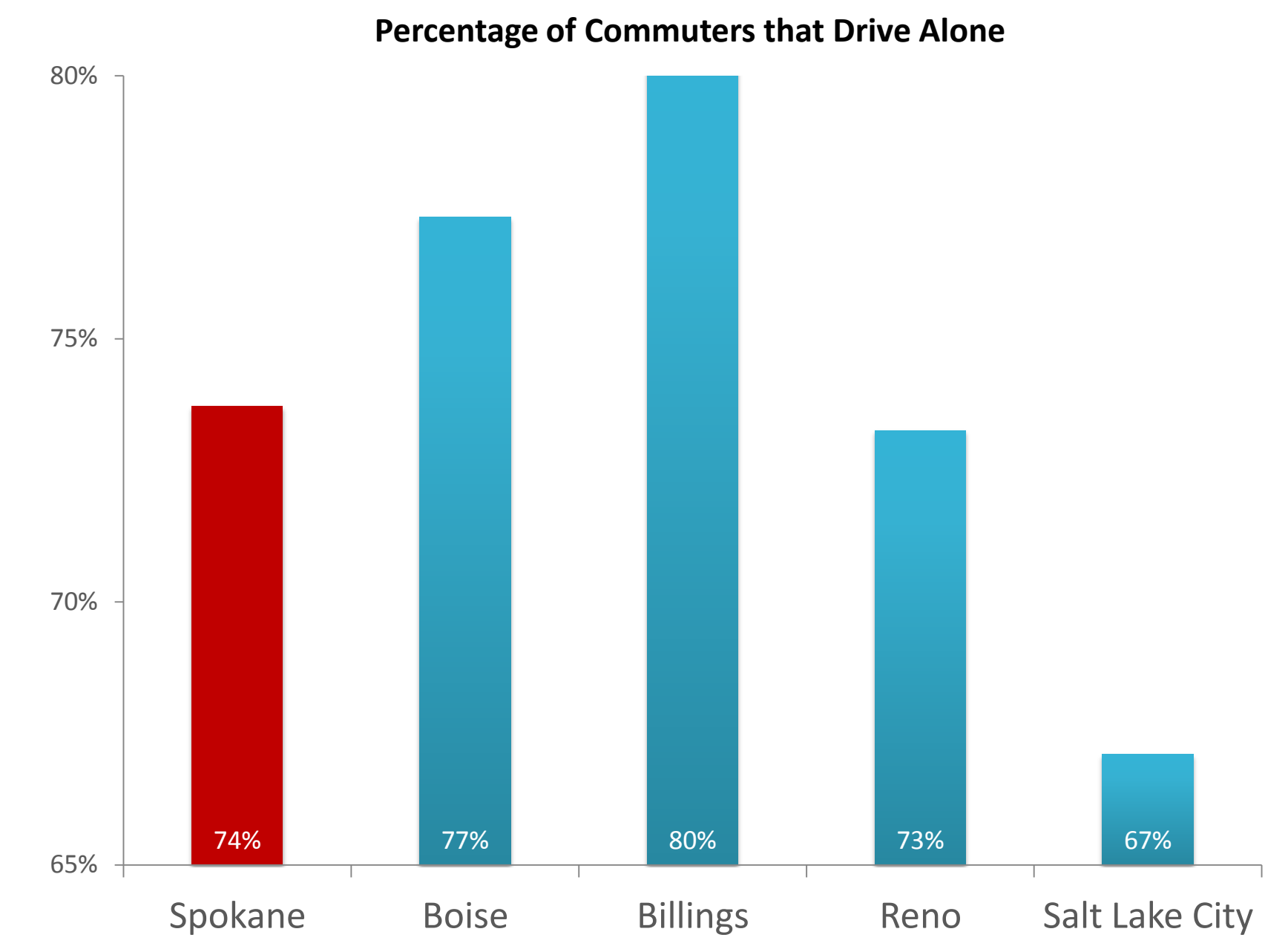


HOW DOES SPOKANE COMPARE TO OUR PEERS?

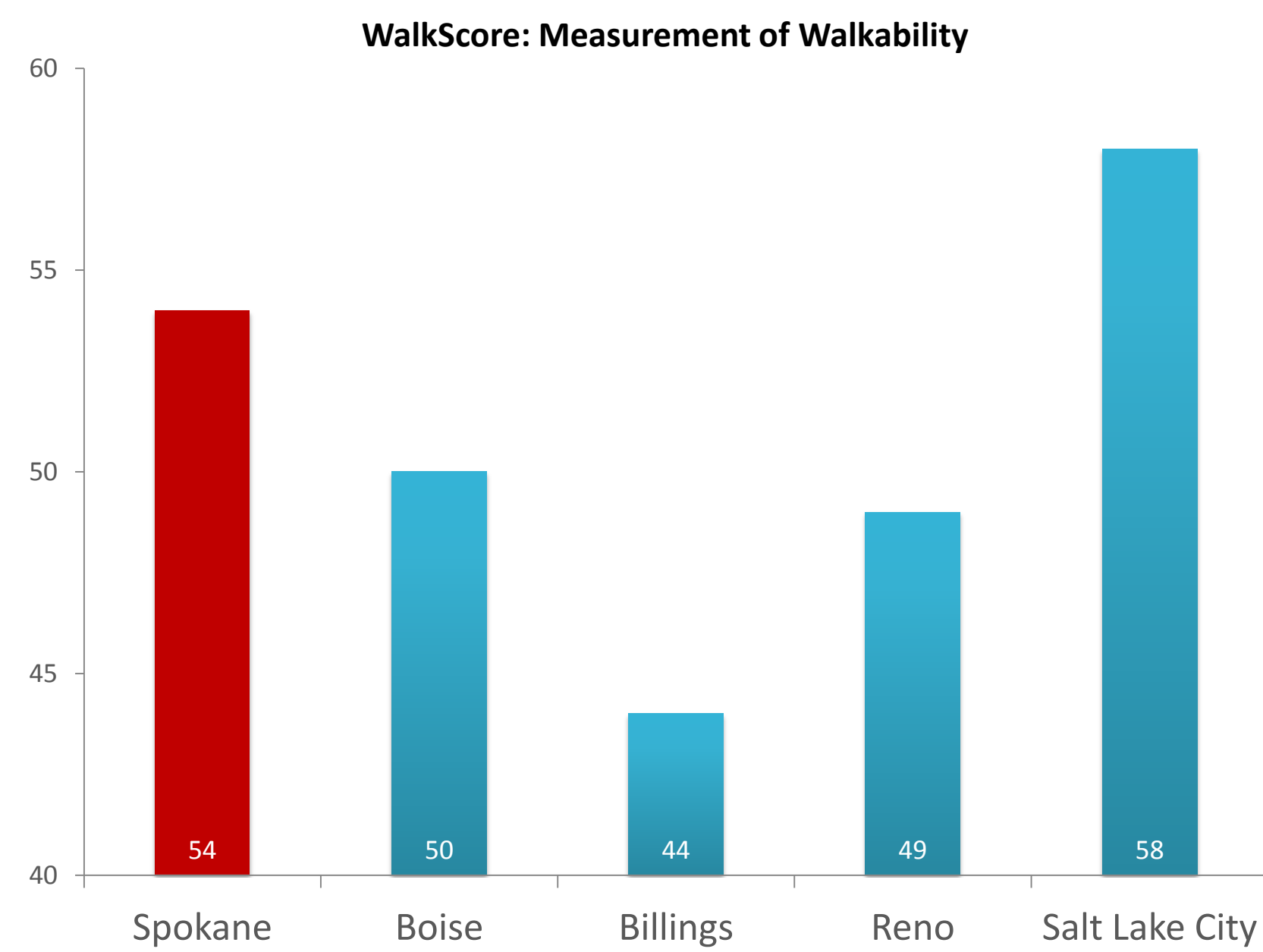
These charts offer comparisons between Spokane and some of our peer cities such as Boise, Billings, Reno, and Salt Lake City.



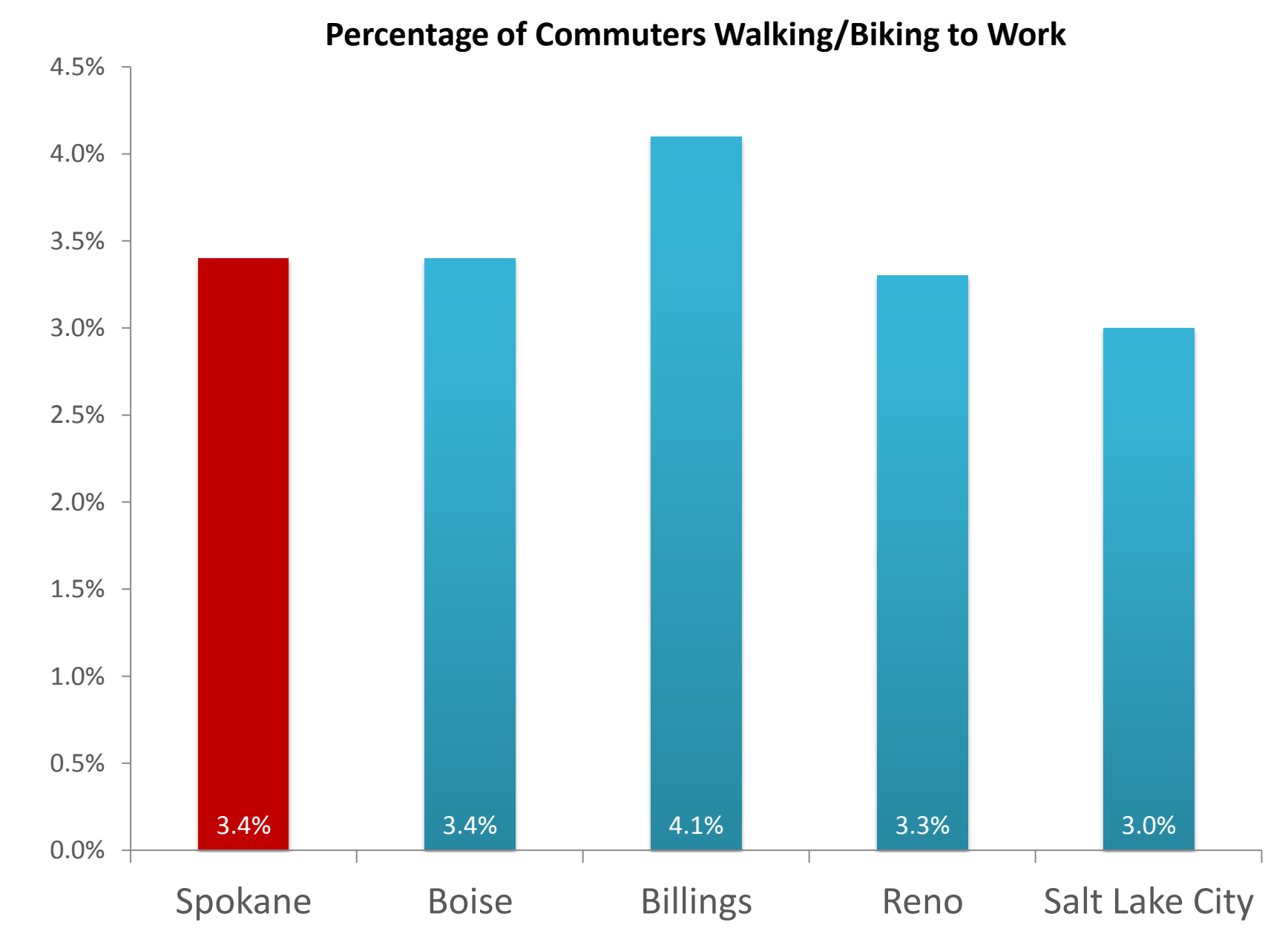
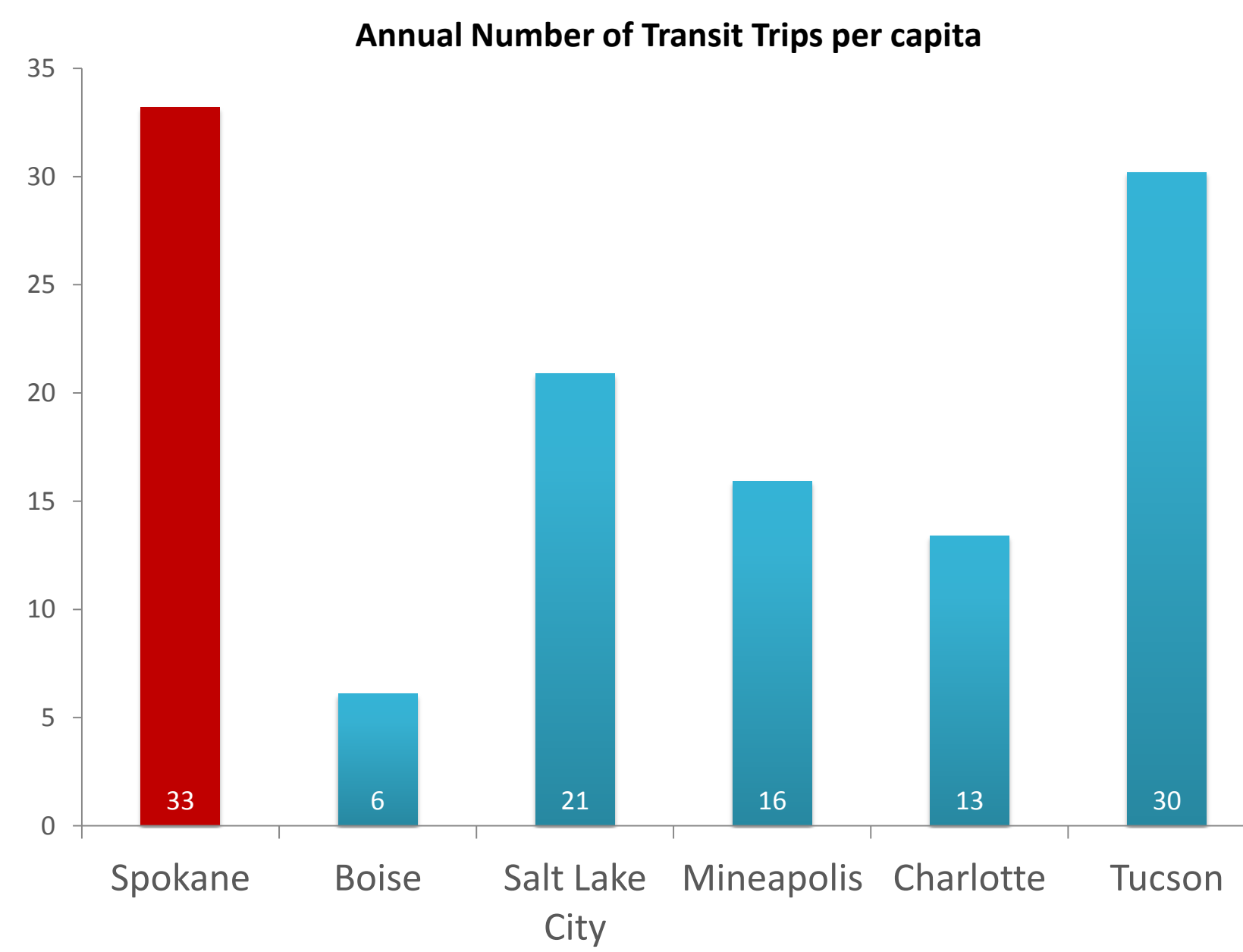
Per capita vehicle miles traveled (VMT) is an average of the number of private motor vehicle trips people take multiplied by the number of miles of the average trip. This gives an estimate of the average number of miles driven per person each day. This number is an indicator of how people get around and is tied to many factors such as land use arrangements, regional economics, and the availability to travel by means other than private vehicle. VMT is measured by the Texas Transportation Institute's Annual Urban Mobility Report.



Urban form is measured by the percentage of city blocks in Spokane that are less than six acres in size. Measurement is bound by streets; a block is measured by the land area contained within each road-bound block of land using the 2010 Census and Center for Transit Oriented Development data.



WalkScore is an index that measures how walkable a city is based on sidewalk coverage, and access and distance to various amenities and services.



Using US Census Commute to Work data, this chart represents the percentage of commuters who primarily walk or bike to work.