


**Comprehensive  
Plan Amendment  
Z1300068COMP-  
HD3 Investments LLC  
Exhibit A-  
Proposed Land Use  
Plan Map**

DATE: December, 2013  
USER: Planning & Development

**Legend**

 Parcel- HD3 Investments LLC  
Z1300068

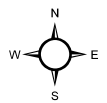
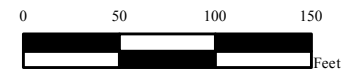
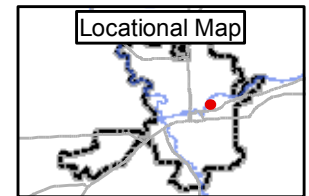
 Parcels

**Proposed Landuse**

 Residential 4-10

 Neighborhood Retail

 Street



**THIS IS NOT A LEGAL DOCUMENT:**  
The information shown on this map is compiled from various sources and is subject to constant revision. Information shown on this map should not be used to determine the location of facilities in relationship to property lines, section lines, streets, etc.