




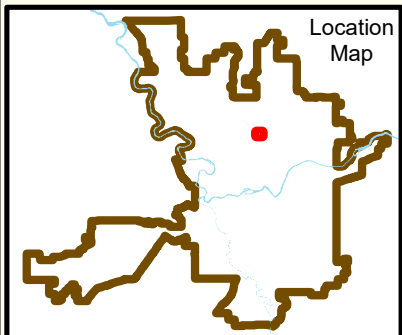

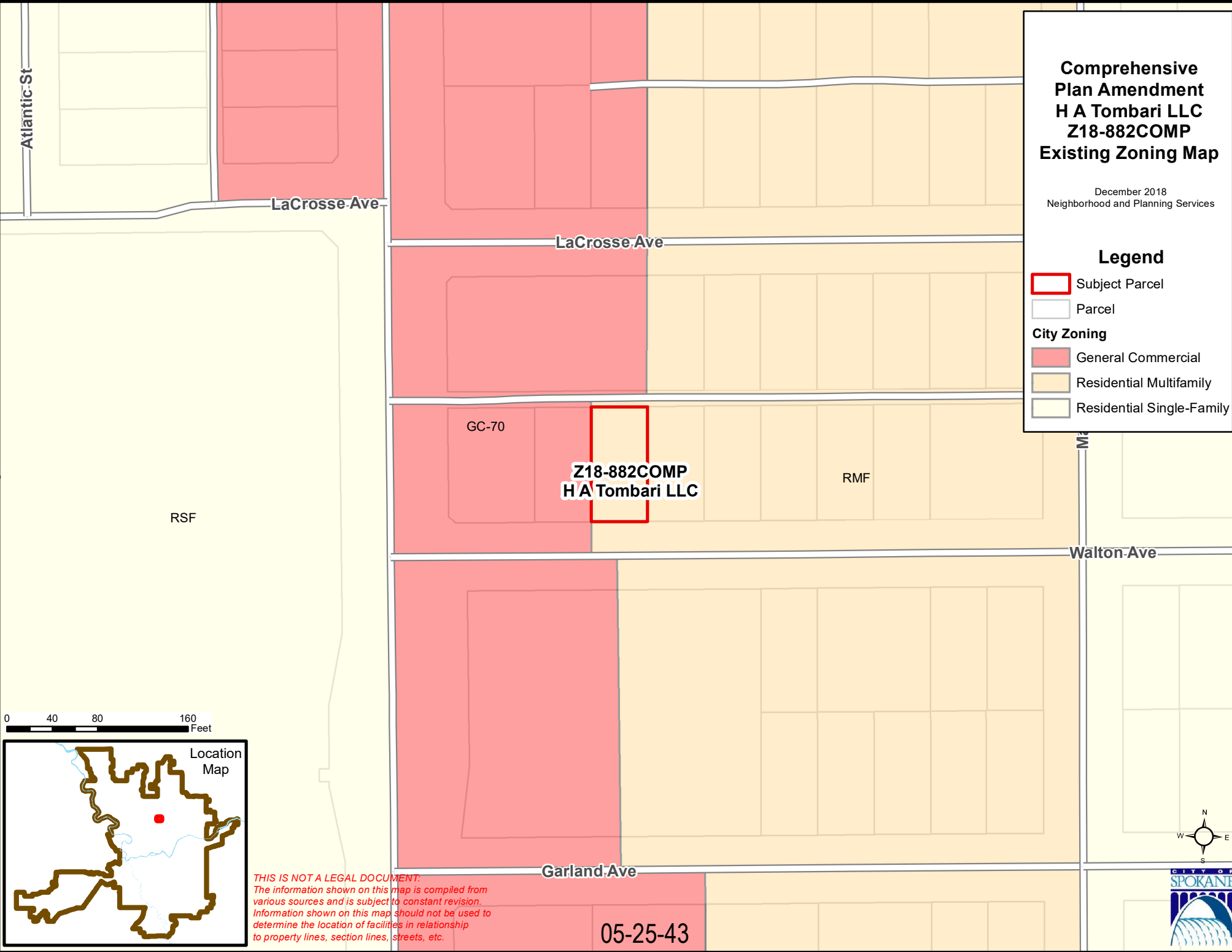


Comprehensive Plan Amendment H A Tombari LLC Z18-882COMP Existing Zoning Map

December 2018
Neighborhood and Planning Services

Legend

-  Subject Parcel
-  Parcel
- City Zoning**
-  General Commercial
-  Residential Multifamily
-  Residential Single-Family








*THIS IS NOT A LEGAL DOCUMENT:
The information shown on this map is compiled from
various sources and is subject to constant revision.
Information shown on this map should not be used to
determine the location of facilities in relationship
to property lines, section lines, streets, etc.*

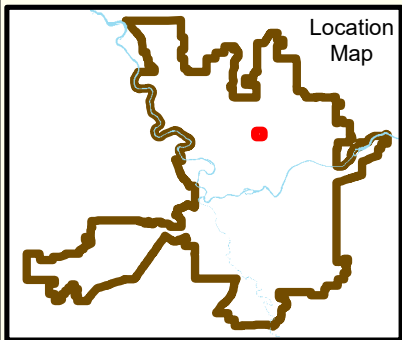

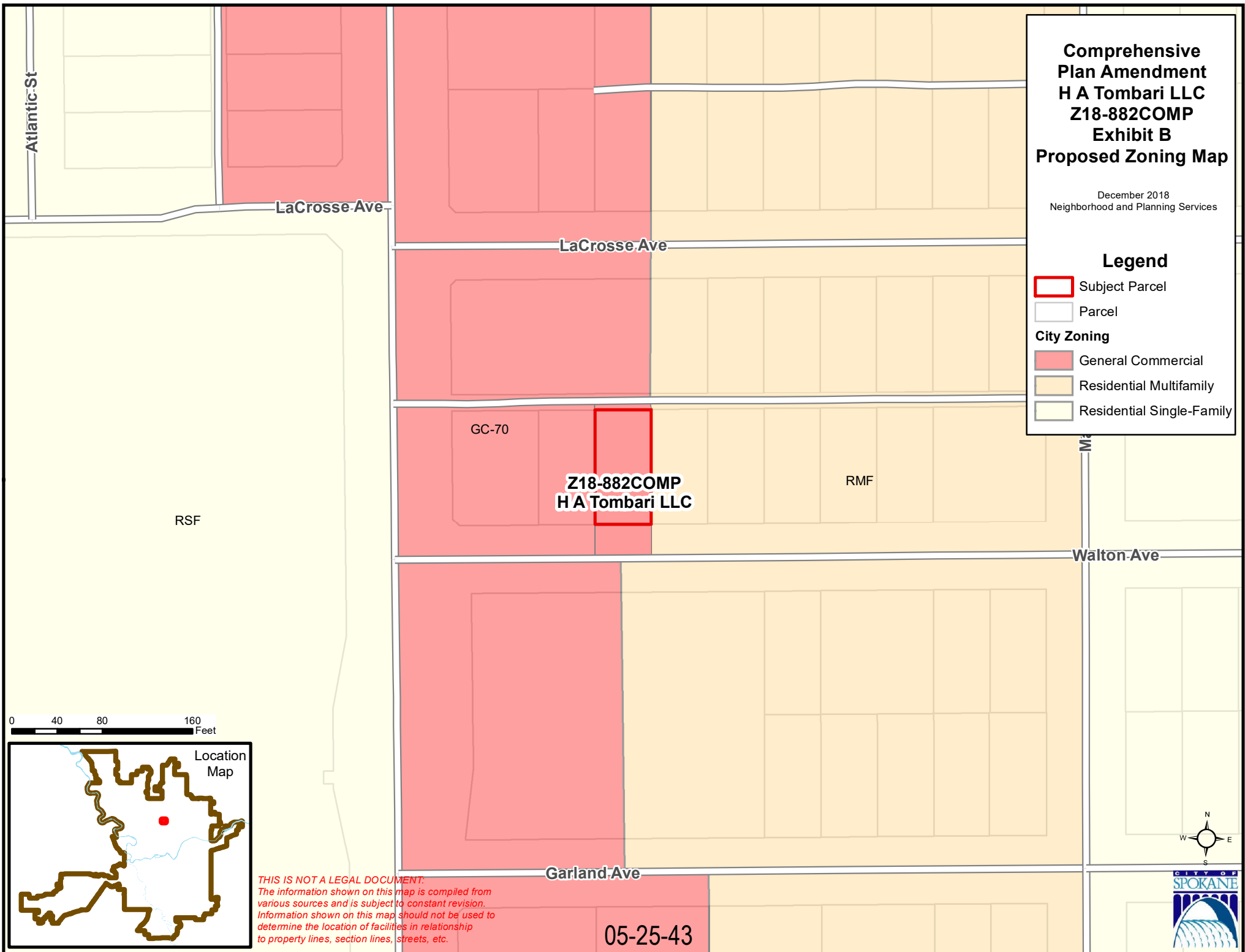
05-25-43

**Comprehensive
Plan Amendment
H A Tombari LLC
Z18-882COMP
Exhibit B
Proposed Zoning Map**

December 2018
Neighborhood and Planning Services

Legend

-  Subject Parcel
-  Parcel
- City Zoning**
-  General Commercial
-  Residential Multifamily
-  Residential Single-Family



*THIS IS NOT A LEGAL DOCUMENT:
The information shown on this map is compiled from
various sources and is subject to constant revision.
Information shown on this map should not be used to
determine the location of facilities in relationship
to property lines, section lines, streets, etc.*



05-25-43