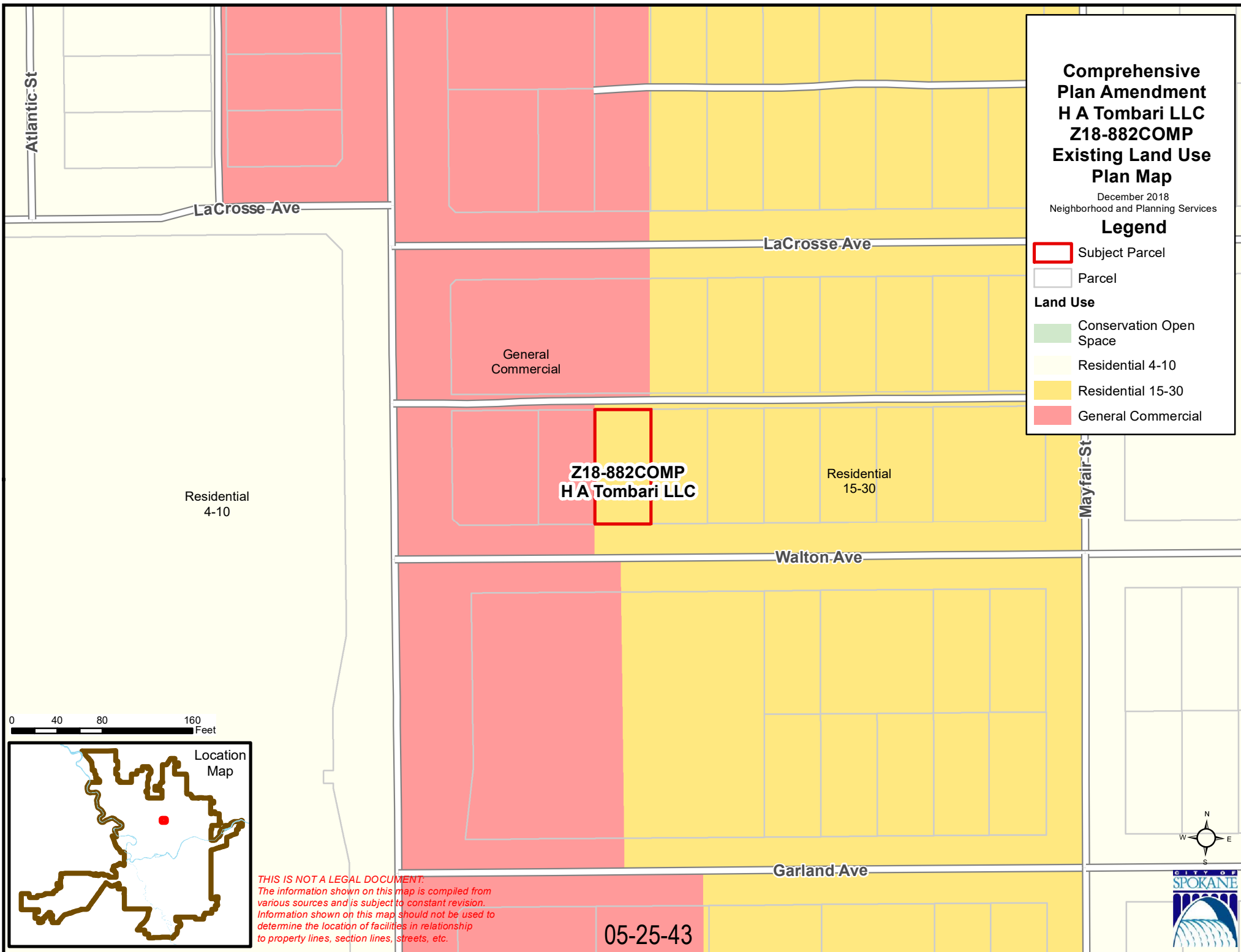


**Comprehensive
Plan Amendment
H A Tombari LLC
Z18-882COMP
Existing Land Use
Plan Map**

December 2018
Neighborhood and Planning Services

Legend

- Subject Parcel
- Parcel
- Land Use**
- Conservation Open Space
- Residential 4-10
- Residential 15-30
- General Commercial



Residential
4-10

General
Commercial

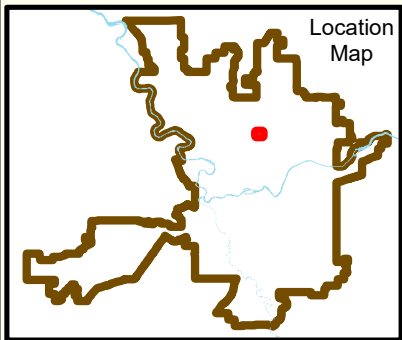

**Z18-882COMP
H A Tombari LLC**

Residential
15-30

Walton Ave

Garland Ave

05-25-43









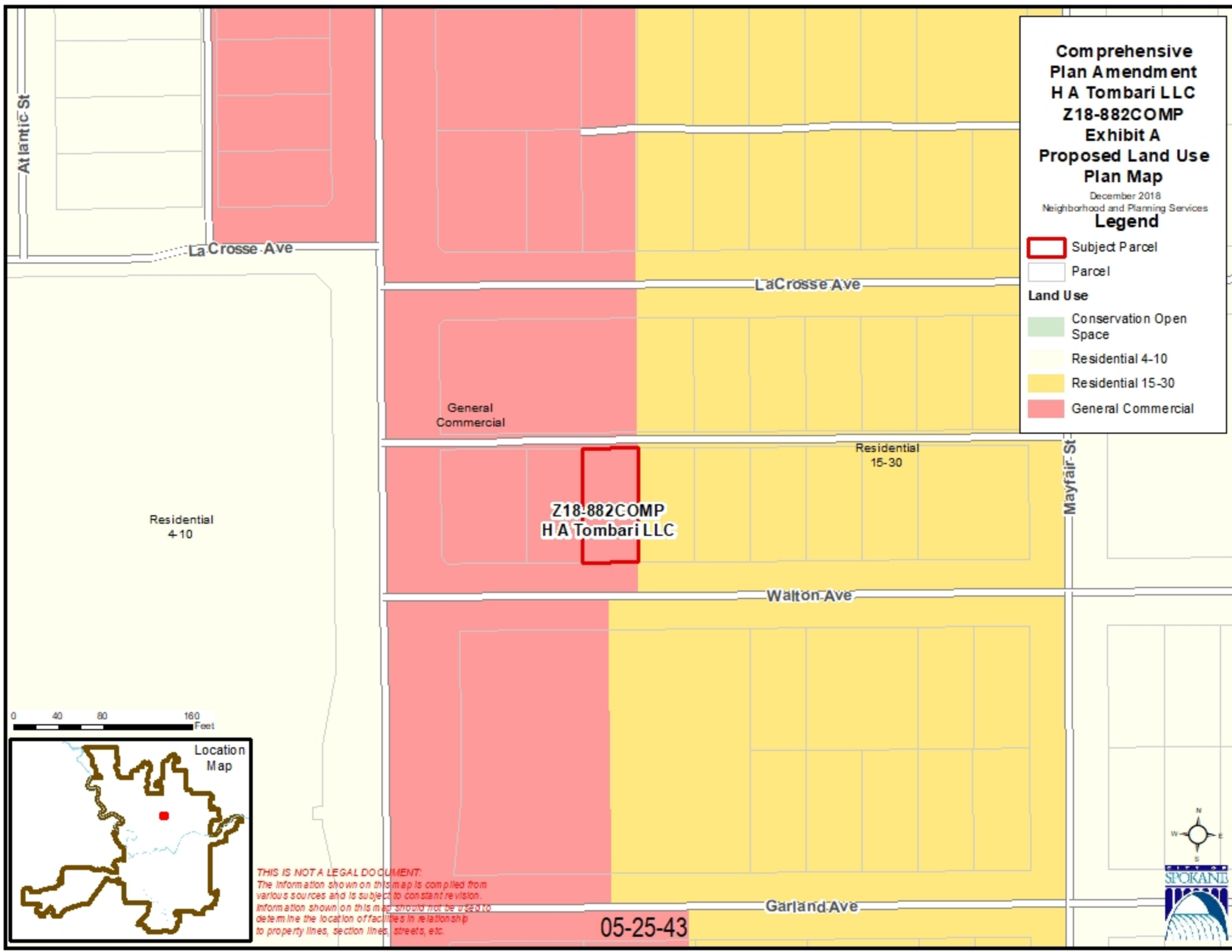
*THIS IS NOT A LEGAL DOCUMENT:
The information shown on this map is compiled from
various sources and is subject to constant revision.
Information shown on this map should not be used to
determine the location of facilities in relationship
to property lines, section lines, streets, etc.*



**Comprehensive
Plan Amendment
H A Tombari LLC
Z18-882COMP
Exhibit A
Proposed Land Use
Plan Map**

December 2018
Neighborhood and Planning Services
Legend

-  Subject Parcel
-  Parcel
- Land Use**
-  Conservation Open Space
-  Residential 4-10
-  Residential 15-30
-  General Commercial



Residential
4-10

General
Commercial

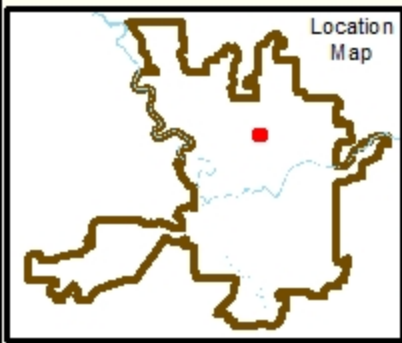

**Z18-882COMP
H A Tombari LLC**

Residential
15-30

Walton Ave

Garland Ave

05-25-43



THIS IS NOT A LEGAL DOCUMENT:
The information shown on this map is compiled from various sources and is subject to constant revision. Information shown on this map should not be used to determine the location of facilities in relationship to property lines, section lines, streets, etc.

