

### Existing City Zoning

- Center and Corridor Type 1
- Context Area 1
- Context Area 2
- Context Area 3
- Context Area 4
- Office Retail
- Residential High Density
- Residential Single-Family
- Residential Two-Family
- Proposal Site
- Parcel

Parcel Rezone Proposal  
802 E Sharp Ave  
Parcel # 35171.2601

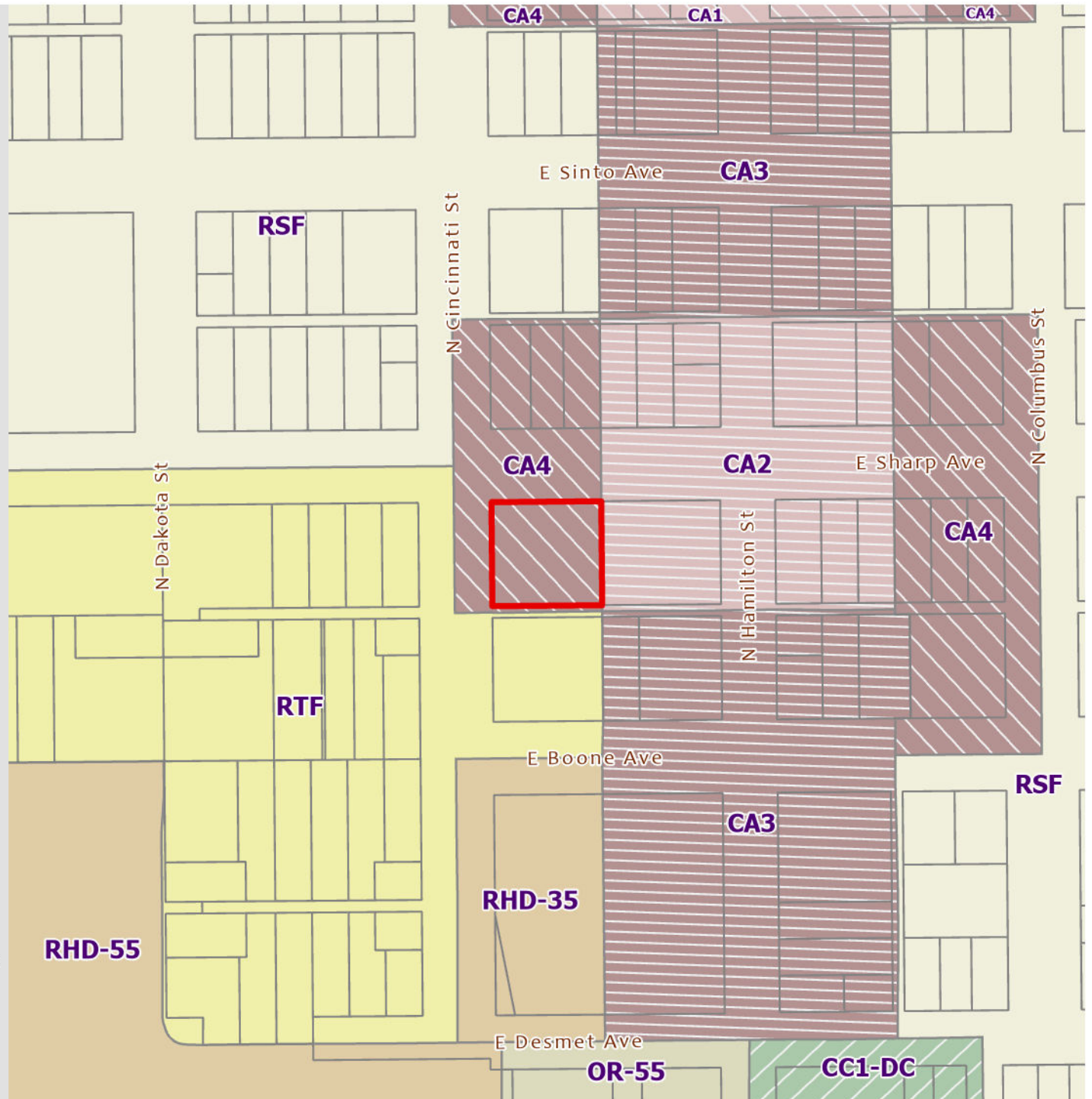


Scale: 1:2,400












4/13/2023

THIS IS NOT A LEGAL DOCUMENT:  
The information shown on this map is compiled from various sources and is subject to constant revision. Information shown on this map should not be used to determine the location of facilities in relationship to property lines, section lines, streets, etc.



## Proposed City Zoning

-  Center and Corridor Type 1
-  Context Area 1
-  Context Area 2
-  Context Area 3
-  Context Area 4
-  Office Retail
-  Residential High Density
-  Residential Single-Family
-  Residential Two-Family
-  Proposal Site
-  Parcel

Parcel Rezone Proposal  
 802 E Sharp Ave  
 Parcel # 35171.2601



Scale: 1:2,400



4/13/2023

**THIS IS NOT A LEGAL DOCUMENT:**  
 The information shown on this map is compiled from various sources and is subject to constant revision. Information shown on this map should not be used to determine the location of facilities in relationship to property lines, section lines, streets, etc.

