


# Comprehensive Plan Amendment Z1400063COMP- GRR Family LLC Exhibit A - Proposed Land Use Plan Map


DATE: December 2014  
USER: Planning & Development

## Legend


 Parcel - GRR Family LLC  
Z1400063COMP


 Parcel

## Proposed Land Use

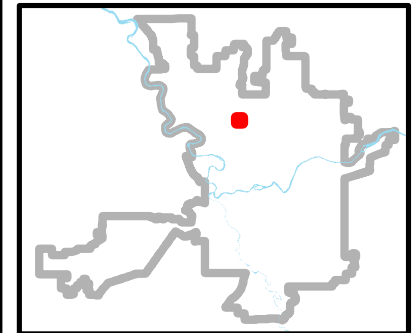
 Residential 4-10

 Office

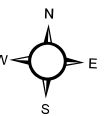
 Neighborhood Retail

 Institutional

## Location Map



0 50 100 200  
Feet



**THIS IS NOT A LEGAL DOCUMENT:**  
The information shown on this map is compiled from various sources and is subject to constant revision. Information shown on this map should not be used to determine the location of facilities in relationship to property lines, section lines, streets, etc.

Neighborhood  
Retail

Office

Wellesley Ave

Ash St

Maple St

Walnut St

Cedar St

Institutional

Residential  
4-10

Princeton Ave