



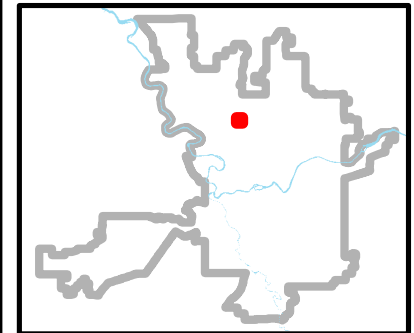
# Comprehensive Plan Amendment Z1400063COMP- GRR Family LLC Proposed Amendment Parcel with Aerial

DATE: December 2014  
USER: Planning & Development

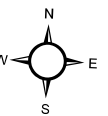
## Legend

-  Parcel - GRR Family LLC  
Z1400063COMP
-  Parcel

## Location Map



0 50 100 200  
Feet



**THIS IS NOT A LEGAL DOCUMENT:**  
*The information shown on this map is compiled from various sources and is subject to constant revision. Information shown on this map should not be used to determine the location of facilities in relationship to property lines, section lines, streets, etc.*

