


Comprehensive Plan Amendment Z1400063COMP- GRR Family LLC Existing Zoning Map


DATE: December 2014
USER: Planning & Development

Legend

 Parcel - GRR Family LLC
Z1400063COMP

 Parcel

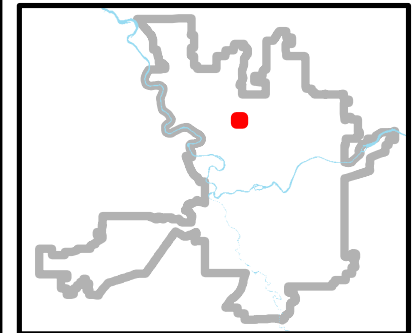
Existing Zoning

 Neighborhood Retail

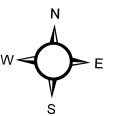
 Office

 Residential Single-Family

Location Map



0 50 100 200
Feet



THIS IS NOT A LEGAL DOCUMENT:
The information shown on this map is compiled from various sources and is subject to constant revision. Information shown on this map should not be used to determine the location of facilities in relationship to property lines, section lines, streets, etc.

