


Comprehensive Plan Amendment Z1400063COMP- GRR Family LLC Existing Land Use Plan Map


DATE: December 2014
 USER: Planning & Development

Legend


 Parcel - GRR Family LLC Z1400063COMP


 Parcel

Existing Land Use

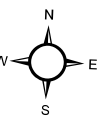
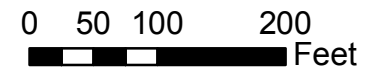
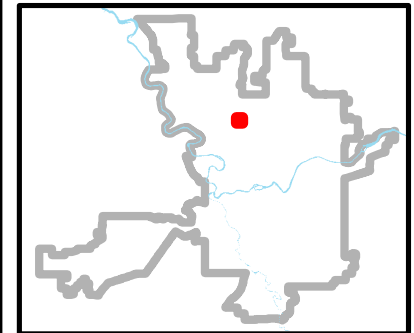
 Residential 4-10

 Office

 Neighborhood Retail

 Institutional

Location Map



THIS IS NOT A LEGAL DOCUMENT:
 The information shown on this map is compiled from various sources and is subject to constant revision. Information shown on this map should not be used to determine the location of facilities in relationship to property lines, section lines, streets, etc.

Neighborhood Retail

Office

Wellesley Ave

Ash St

Maple St

Walnut St

Cedar St

Institutional

Residential
4-10

Princeton Ave