

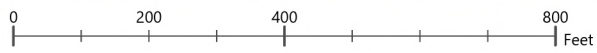
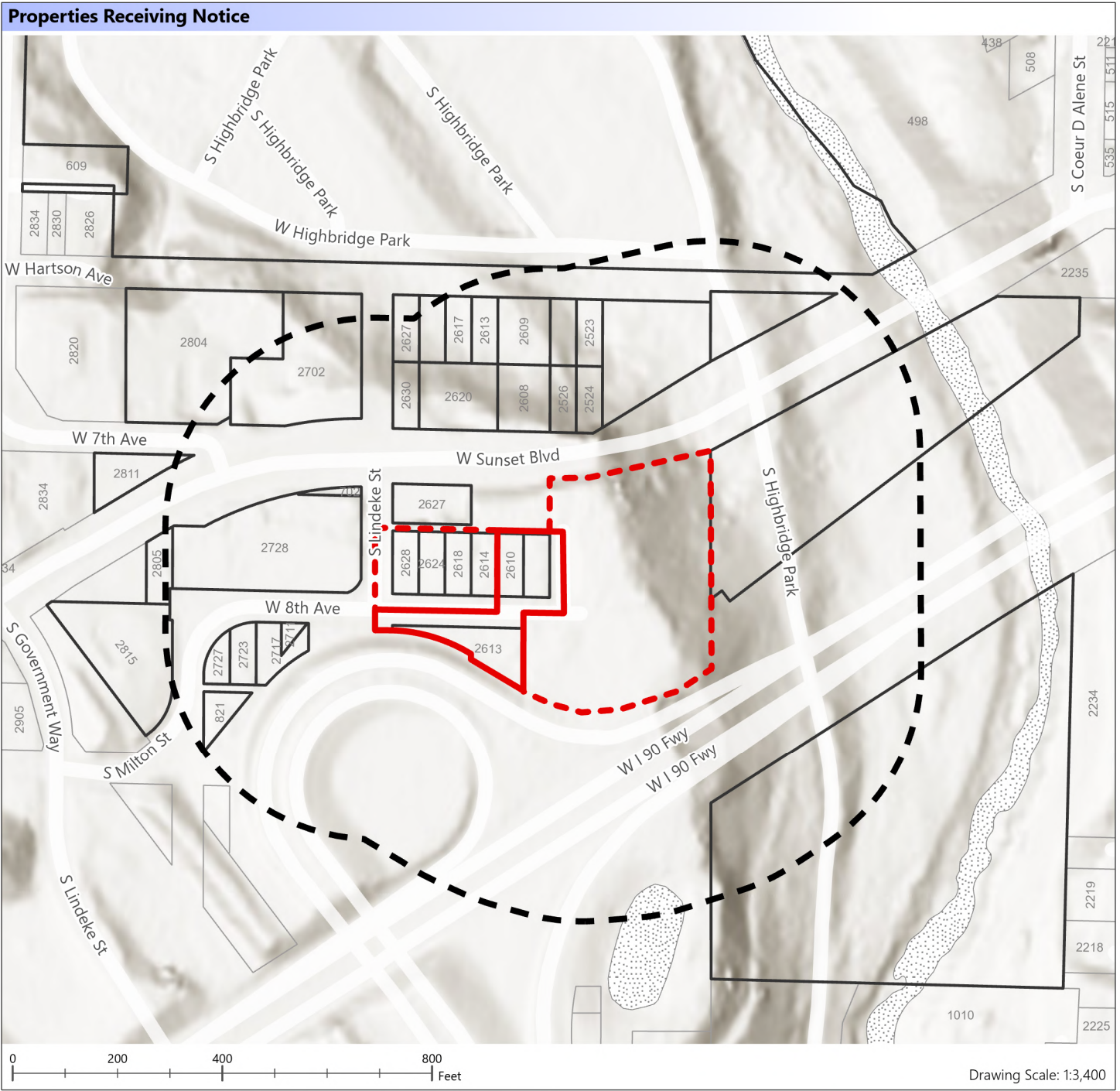


Notification Map - Comprehensive Plan Amendment

Department of Planning & Economic Development



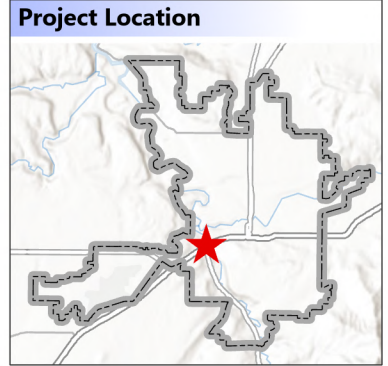
THIS IS NOT A LEGAL DOCUMENT
The information shown on this map is compiled from various sources and is subject to constant revision. Information shown on this map should not be used to determine the location of facilities in relationship to property lines, section lines, streets, etc.



Drawing Scale: 1:3,400

Applicant: Storhaug Engineering
Parcels: 25243.1304, 25243.1305, 25243.1306, 25243.1307, 25243.1308, 25243.1309, 25243.1502, and Rights-of-Way (ROW)
Size: 1.1 acres & 3.2 acres ROW (Size is Approximate)

- 400' Notification Area
- Original Proposal
- Also Under Consideration
- Parcels
- City Limits



This Proposal Would: Amend the Land Use Plan Map designation and Zoning for seven (7) parcels and some ROW in the West Hills Neighborhood. Parcels outlined in bold will receive notice of the proposal and the eventual Plan Commission hearing. Numbers indicate the parcel address.