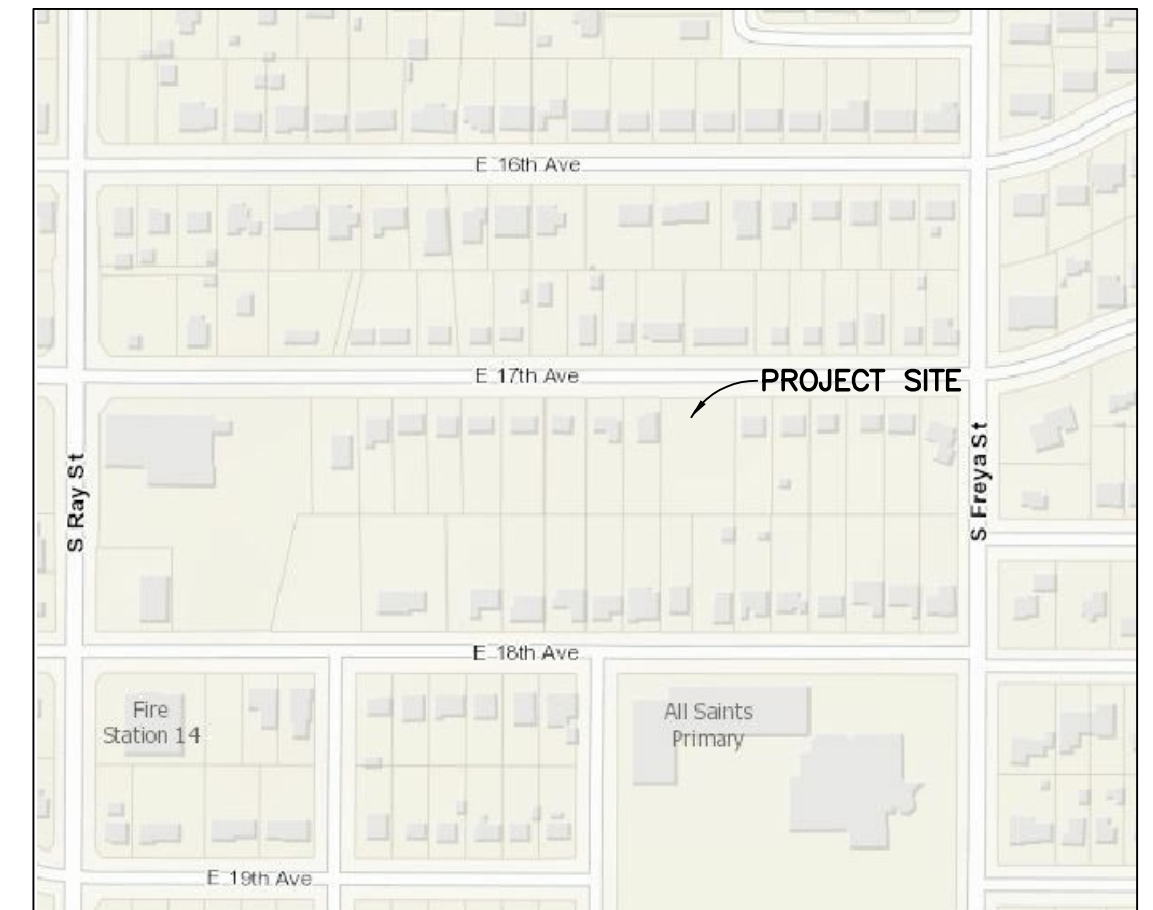
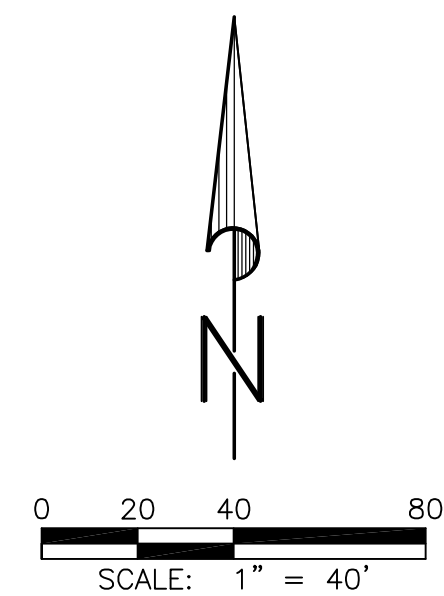


DURKOOP PRELIMINARY SHORT PLAT

LOCATED IN THE NW 1/4 OF SECTION 27, TOWNSHIP 25 NORTH, RANGE 43 EAST, W.M.,
CITY OF SPOKANE, SPOKANE COUNTY, WASHINGTON
MAY, 2019

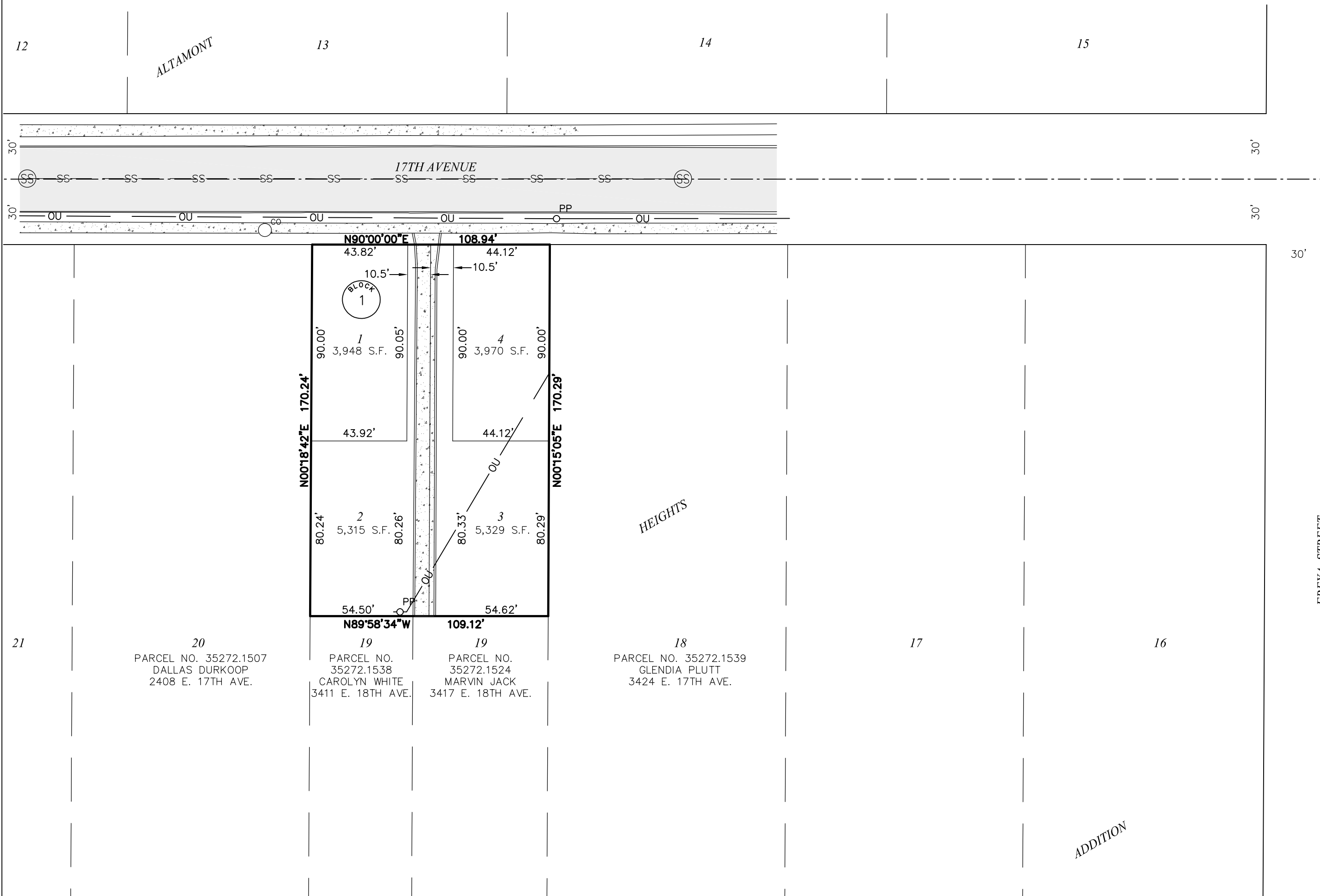


VICINITY MAP
N.T.S.



LEGEND

- = SEWER MANHOLE
- = POWER POLE
- = OVERHEAD UTILITY LINE



PLAT DATA

ASSESSOR'S PARCEL NO. 35272.1537
 SITE ADDRESS 3400 E. 17TH AVE.
 AREA (GROSS) 18,563 S.F.
 NO. OF LOTS 4 SINGLE FAMILY LOTS
 PROPOSED DENSITY 1.1 UNITS PER ACRE
 AVERAGE LOT SIZE LOT SIZE 4,641 S.F.
 FRONTAGE AS SHOWN
 ZONING RSF-RESIDENTIAL SINGLE FAMILY (POCKET RESIDENTIAL)
 COMPREHENSIVE PLAN RESIDENTIAL SINGLE FAMILY
 EXISTING BUILDINGS NONE
 PROPOSED USE OF LOTS SINGLE FAMILY RESIDENTIAL
 TOPOGRAPHY GRADUAL SLOPE FROM BACK OF EXISTING LOT TO FRONT
 WATER CITY OF SPOKANE
 SEWAGE CITY OF SPOKANE
 SETBACKS
 FRONT 20 FEET
 ATTACHED GARAGE 5 FEET FROM REAR PROPERTY LINE
 SIDE YARD 5 FEET
 REAR YARD 25 FEET

PROPERTY OWNER/APPLICANT

DALLAS DURKOOP
 4010 E. 19th AVE.
 SPOKANE, WA 99223
 dsdurkoop@msn.com

PROJECT CONTACT/SURVEYOR

JON HESTER/ADAMS & CLARK, INC.
 1720 W. FOURTH AVE.
 SPOKANE, WA 99201
 (509) 747-4600
 jhester@adamsandclark.com

NOTES:

- CONTOURS SHOWN PER TOPOGRAPHIC SURVEY CONDUCTED BY ADAMS & CLARK, INC. IN MAY, 2019. DATUM: NAVD88

LEGAL DESCRIPTION

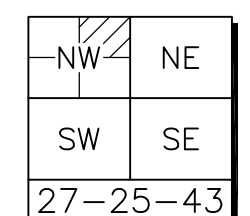
(As shown in Statutory Warranty Deed recorded August 29, 2014, as Auditor's File No. 6330197)

The north half of lot 19, altamont heights addition, according to plat recorded in volume "k" of plats, page 39, in the city of spokane, spokane county, Washington.


SURVEYOR'S CERTIFICATE

THIS SHORT PLAT CORRECTLY REPRESENTS A SURVEY MADE BY ME OR UNDER MY DIRECTION IN CONFORMANCE WITH THE REQUIREMENTS OF THE SPOKANE COUNTY SUBDIVISION ORDINANCE.

DANIEL B. CLARK



SHEET 1 OF 1



AC
 Adams & Clark, Inc.
 1720 W. Fourth Ave.
 Spokane, WA 99204
 (509) 747-4600 F(509) 747-8913
 www.adamsandclark.com
 Project No. 2019-01-042