



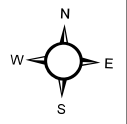

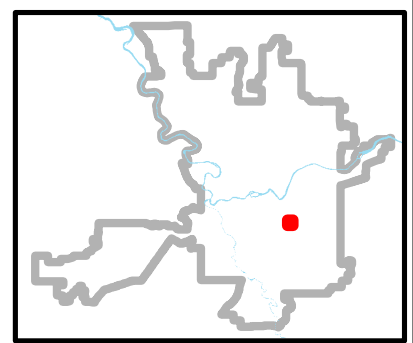
Comprehensive Plan Amendment Z1400064COMP- CCRC LLC Proposed Amendment Parcel with Aerial

DATE: December 2014
USER: Planning & Development

Legend

-  Parcel - CCRC LLC
Z1400064COMP
-  Parcel

Location Map



THIS IS NOT A LEGAL DOCUMENT:
The information shown on this map is compiled from various sources and is subject to constant revision. Information shown on this map should not be used to determine the location of facilities in relationship to property lines, section lines, streets, etc.