

Comprehensive Plan Amendment Z1500087COMP- Crapo/McCarroll EastC Exhibit B - Proposed Zoning Map







DATE: December 2015
USER: Planning & Development

Legend

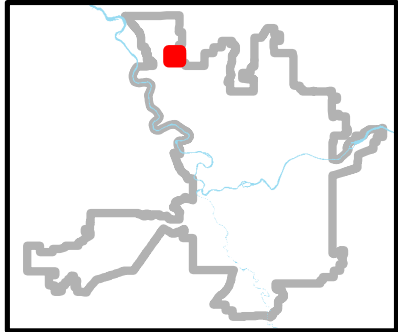
 Parcel - Crapo/
McCarroll East
Z1500087COMP

 Parcel


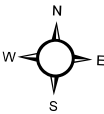
Existing Zoning

-  Center and Corridor Type 2
-  Neighborhood Retail
-  Office
-  Residential Multifamily
-  Residential Single-Family
-  Residential Two-Family

Location Map



0 115 230 460 Feet

THIS IS NOT A LEGAL DOCUMENT:
The information shown on this map is compiled from various sources and is subject to constant revision. Information shown on this map should not be used to determine the location of facilities in relationship to property lines, section lines, streets, etc.

