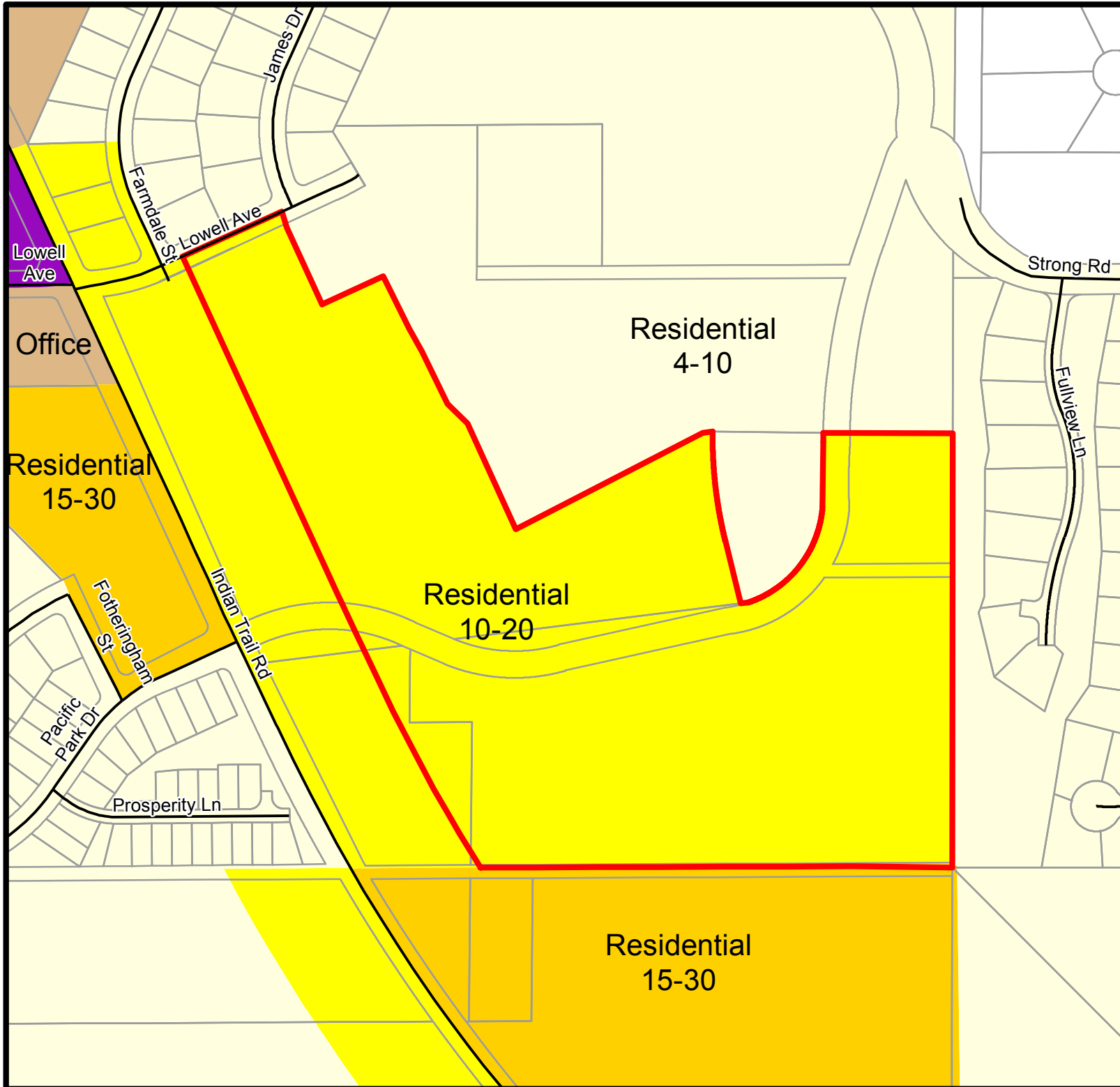


Comprehensive Plan Amendment Z1500087COMP- Crapo/McCarroll East Exhibit A - Proposed Land Use Plan Map

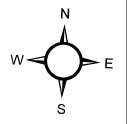
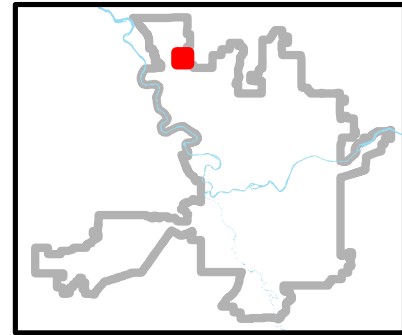
DATE: December 2015
USER: Planning & Development



Legend

- Parcel - Crapo/McCarroll East Z1500087COMP
- Parcel
- Proposed Landuse Plan**
- Residential 4-10
- Residential 10-20
- Residential 15-30
- Office
- CC Core

Location Map



THIS IS NOT A LEGAL DOCUMENT:
The information shown on this map is compiled from various sources and is subject to constant revision. Information shown on this map should not be used to determine the location of facilities in relationship to property lines, section lines, streets, etc.