



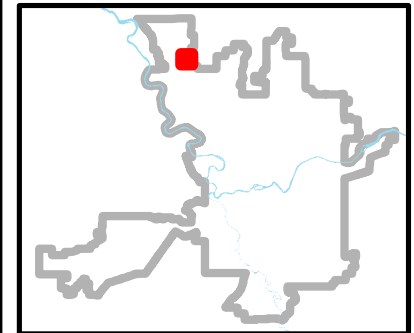
# Comprehensive Plan Amendment Z1500087COMP- Crapo/McCarroll East Proposed Amendment Parcel with Aerial

DATE: December 2015  
USER: Planning & Development

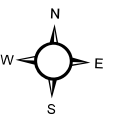
## Legend

-  Parcel - Crapo/  
McCarroll East  
Z1500087COMP
-  Parcel

## Location Map



0 100 200 400  
Feet



**THIS IS NOT A LEGAL DOCUMENT:**  
The information shown on this map is compiled from various sources and is subject to constant revision. Information shown on this map should not be used to determine the location of facilities in relationship to property lines, section lines, streets, etc.

