

Comprehensive Plan Amendment Z1500087COMP- Crapo/McCarroll East Existing Zoning Map







DATE: December 2015
USER: Planning & Development

Legend

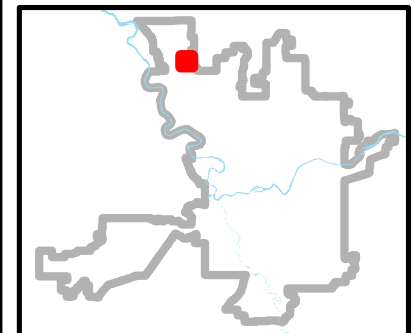
 Parcel - Crapo/
McCarroll East
Z1500087COMP

 Parcel

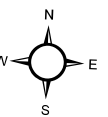
Existing Zoning

-  Center and Corridor Type 2
-  Neighborhood Retail
-  Office
-  Residential Multifamily
-  Residential Single-Family
-  Residential Two-Family

Location Map



0 100 200 400
Feet



THIS IS NOT A LEGAL DOCUMENT:
The information shown on this map is compiled from various sources and is subject to constant revision. Information shown on this map should not be used to determine the location of facilities in relationship to property lines, section lines, streets, etc.

