








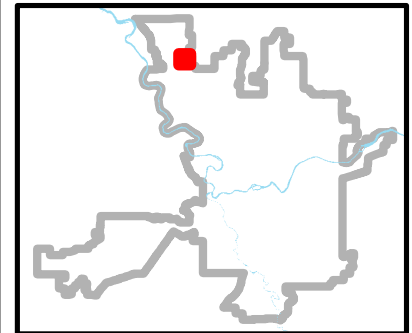
Comprehensive Plan Amendment Z1500087COMP- Crapo/McCarroll East Existing Land Use Plan Map

DATE: December 2015
USER: Planning & Development

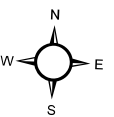
Legend

-  Parcel - Crapo/McCarroll East Z1500087COMP
-  Parcel
- Existing Landuse Plan**
 -  Residential 4-10
 -  Residential 10-20
 -  Residential 15-30
 -  Office
 -  CC Core

Location Map



0 100 200 400 Feet



THIS IS NOT A LEGAL DOCUMENT:
The information shown on this map is compiled from various sources and is subject to constant revision. Information shown on this map should not be used to determine the location of facilities in relationship to property lines, section lines, streets, etc.

