



Elm St

Broadway Ave

Each crosswalk will be evaluated to determine if an RRFB is needed

40' No parking

40' No parking

35' ±

11.5'

11.5'

23' ±

40' No parking

40' No parking

8'

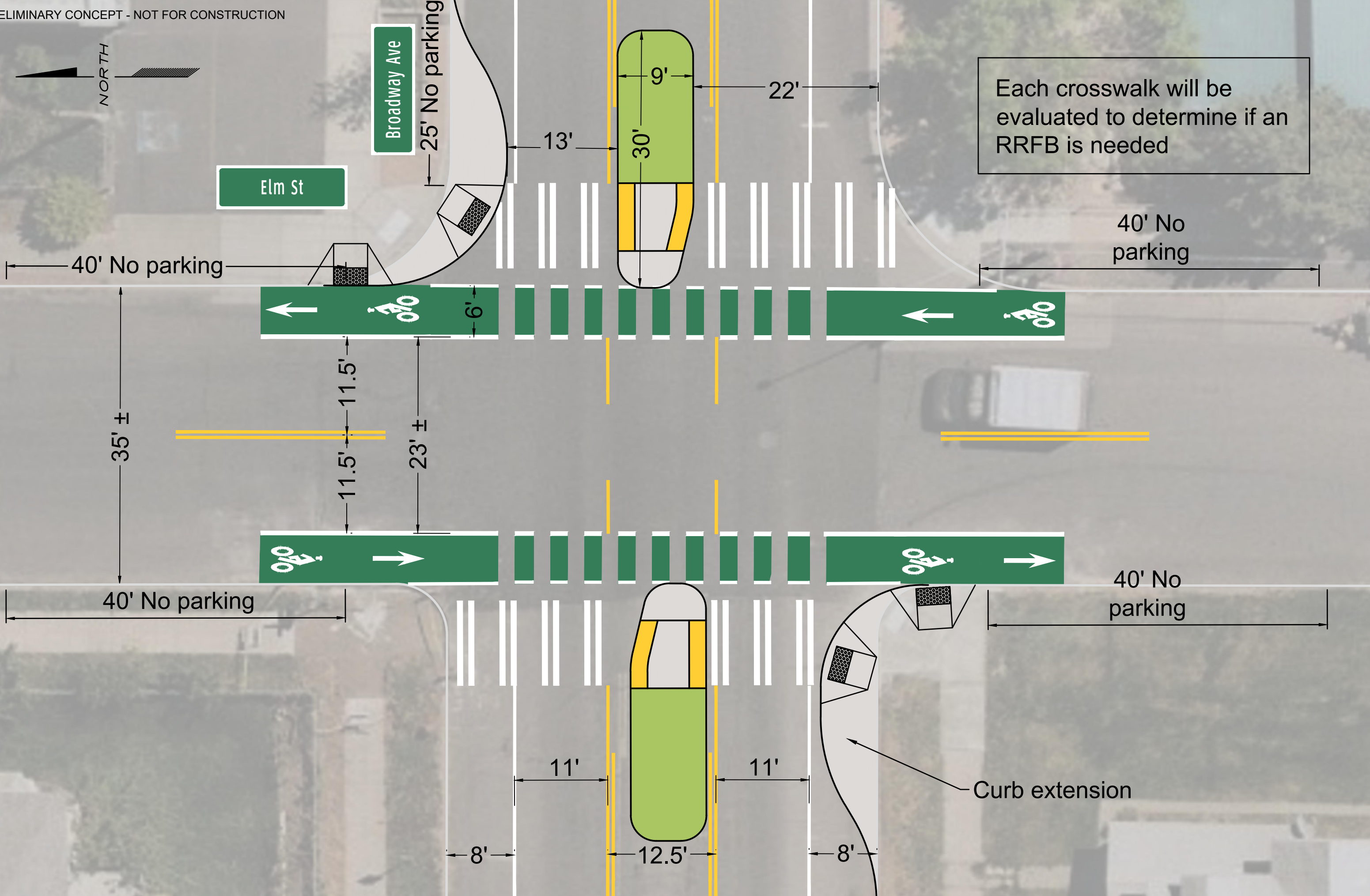
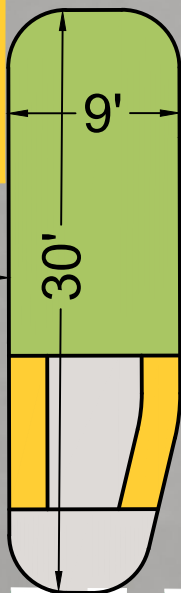
11'

12.5'

11'

8'

Curb extension





Each crosswalk will be evaluated to determine if an RRFB is needed

Wayfinding signage

Elm St

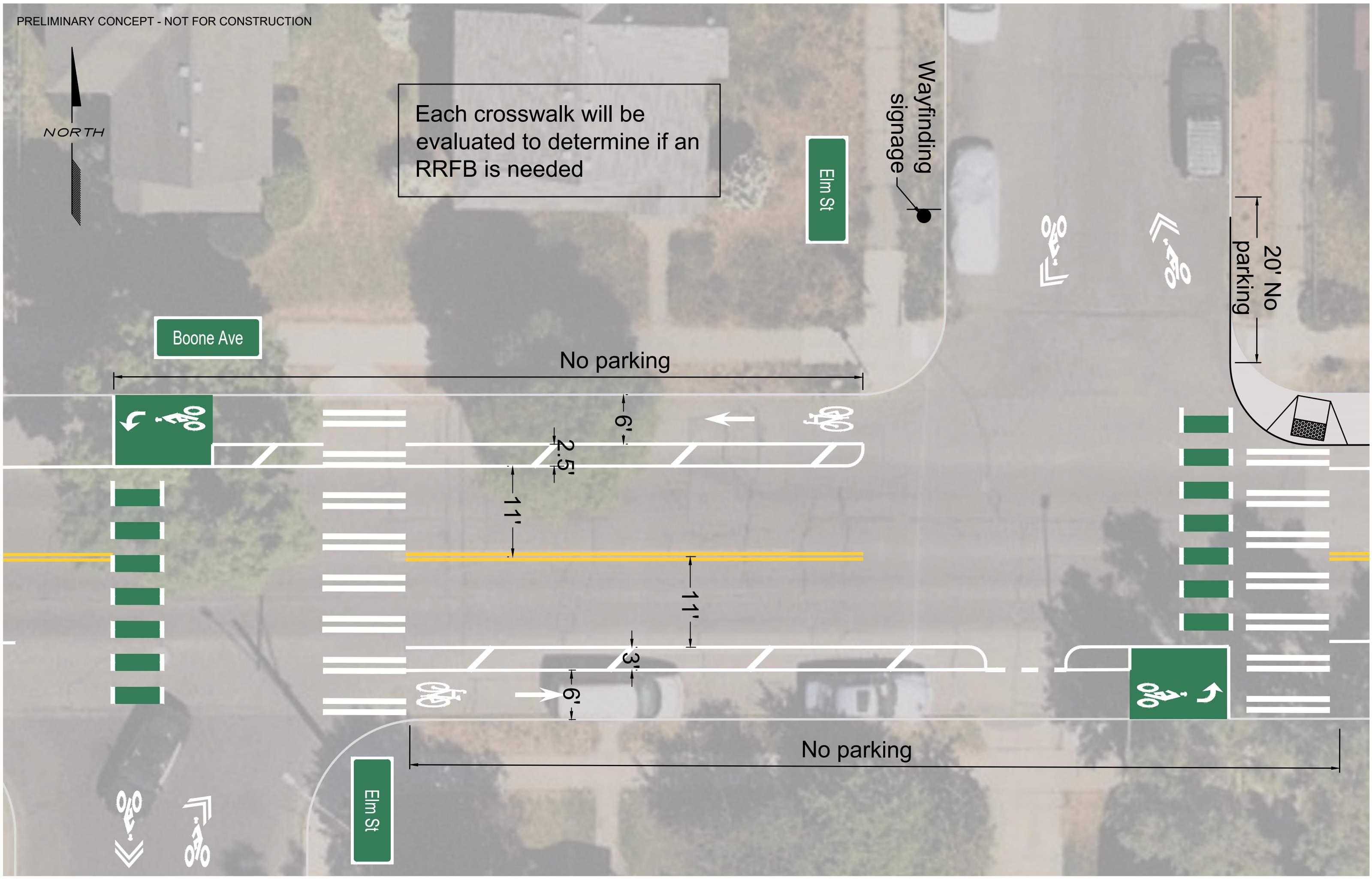
Boone Ave

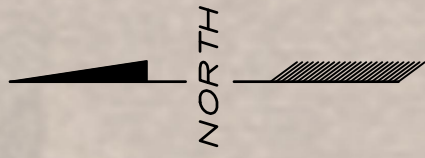
20' No parking

No parking

No parking

Elm St





Chestnut St

Broadway Ave

Raised Intersection

Planters with Seating

Each crosswalk will be evaluated to determine if an RRFB is needed



11'  
14'

11'

9'  
13'



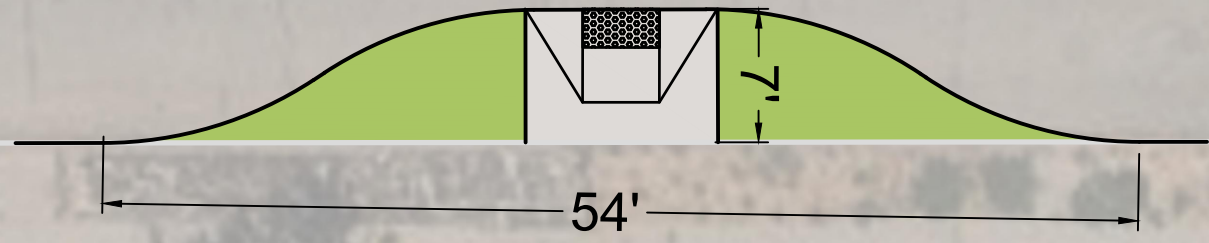
Boone Ave

BONGS  
GROCERY  
& DELI

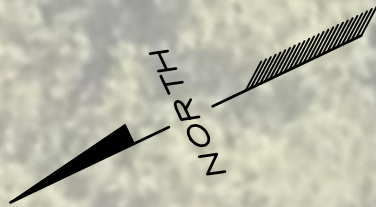
Belt St



Chestnut St



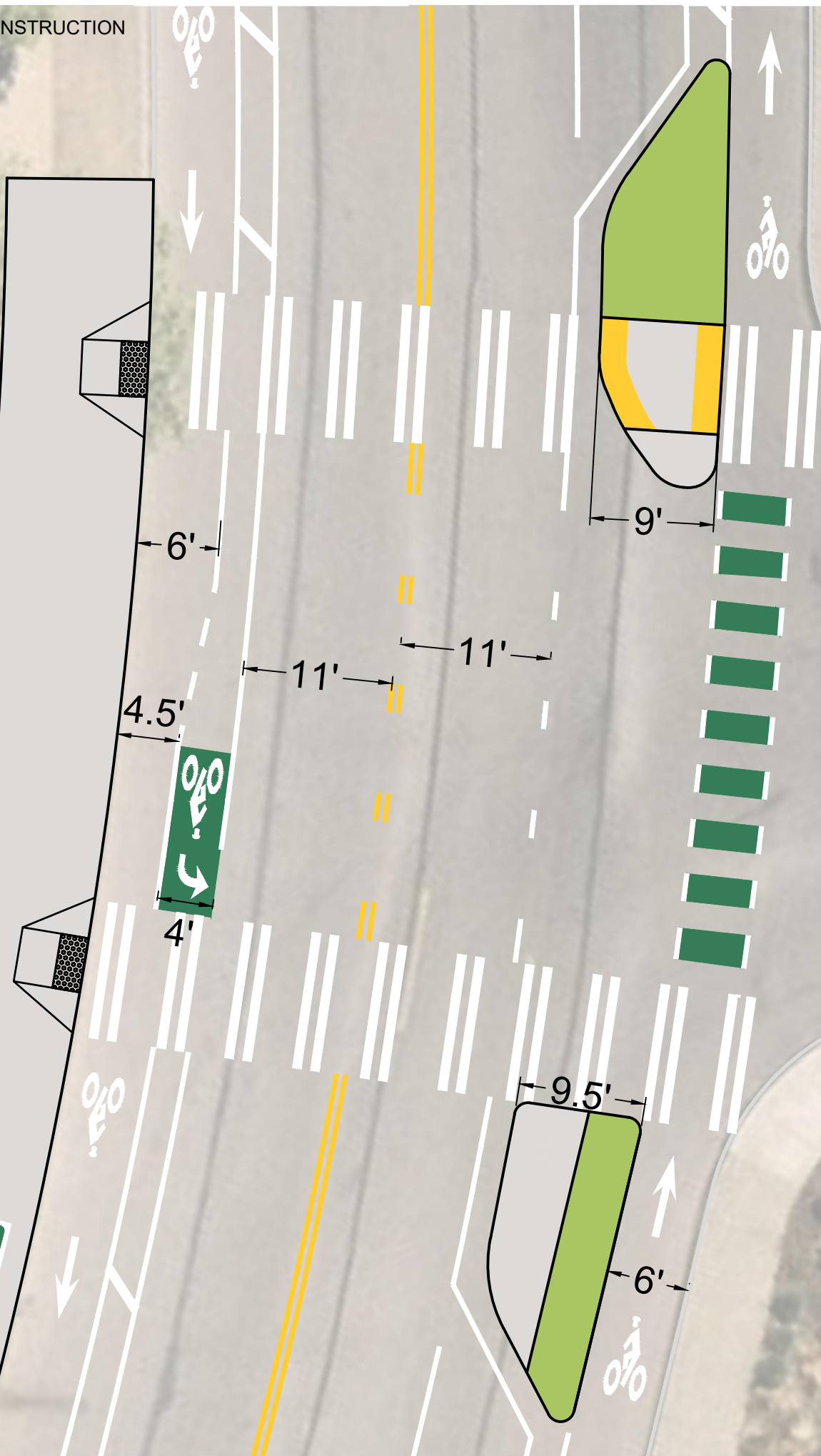
Each crosswalk will be evaluated to determine if an RRFB is needed



CANNON  
PARK

Pettet Dr

Belt St



36' ±