


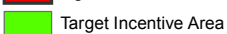

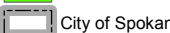
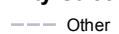





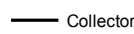
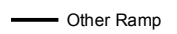
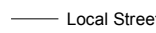
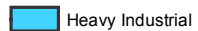
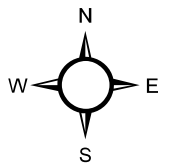



2017 - 2018 CEZ Update Map

Printed by: gdahl
Print date: 8/21/2017

Legend

- | | |
|--|--|
|  Stream |  Light Industrial |
|  Community Empowerment Zone |  Target Incentive Area |
|  City Street |  City of Spokane |
|  Other | |
| RoadClass | |
|  Freeway | |
|  Freeway Ramp | |
|  Highway | |
|  Major Arterial | |
|  Minor Arterial | |
|  Collector | |
|  Other Ramp | |
|  Local Street | |
|  Heavy Industrial | |



THIS IS NOT A LEGAL DOCUMENT:
The information shown on this map is compiled from various sources and is subject to constant revision. Information shown on this map should not be used to determine the location of facilities in relationship to property lines, section lines, streets, etc.