


Comprehensive Plan Amendment Z1400064COMP- CCRC LLC Exhibit B - Proposed Zoning Map



DATE: December 2014
USER: Planning & Development

Legend

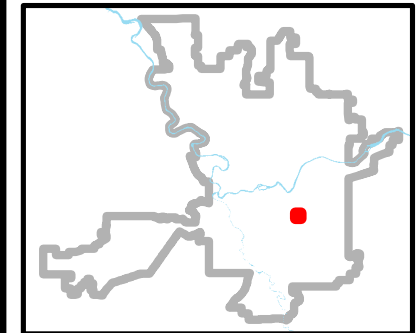
 Parcel - CCRC LLC
Z1400064COMP

 Parcel

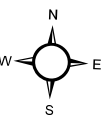
Proposed Zoning

 Center and Corridor Type 1
 Residential Single-Family

Location Map



0 50 100 200
Feet



THIS IS NOT A LEGAL DOCUMENT:
The information shown on this map is compiled from various sources and is subject to constant revision. Information shown on this map should not be used to determine the location of facilities in relationship to property lines, section lines, streets, etc.

